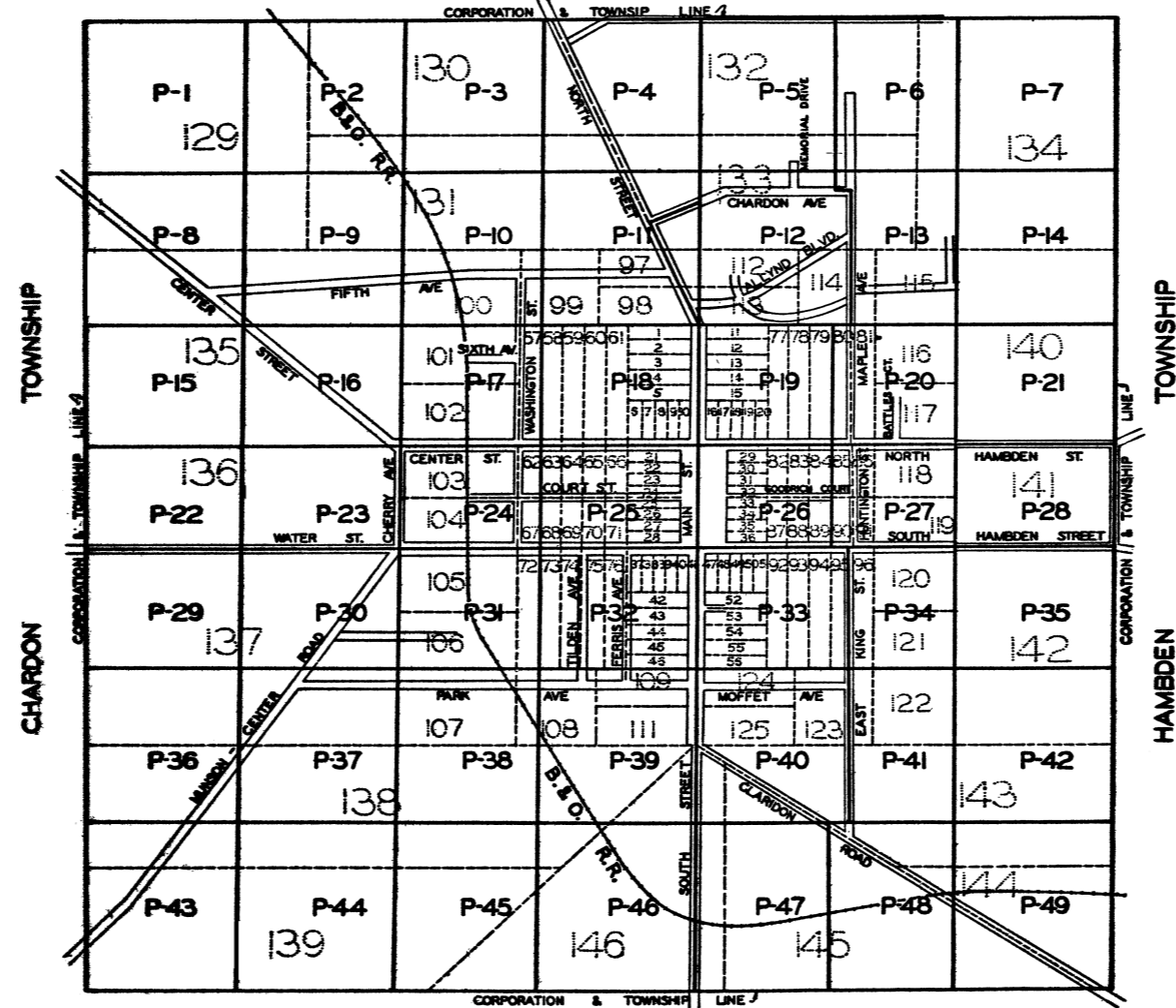


INDEX MAP OF CHARDON VILL.



SCALE 1" = 660'

CHARDON TOWNSHIP



MUNSON TOWNSHIP

CHARDON VILLAGE

CORPORATION LINE ↗

PAGE 1

174-34 S. Livingston Mather 13.70 Ac.

(DEED 40 69 AC. TP. & VILL.)

422.10'

1608'
24.47 Ch.

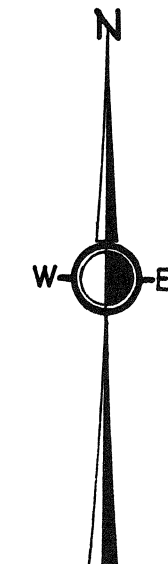
174-34.35.36 S. Livingston Mather 43.50 Ac.

20.27 Ch.

917.2'

LOT 129

203-606
H. L. Osborn 11.62 Ac.



SCALE 1"=66'

~~JAN. 1, 1941~~
FEB. 15, 1944

MATCH LINE ↘
SEE PAGE TWO

**CHARDON
VIL-1
NOT TO SCALE
1944**

CORPORATION LINE ↘

23.96 Ch.

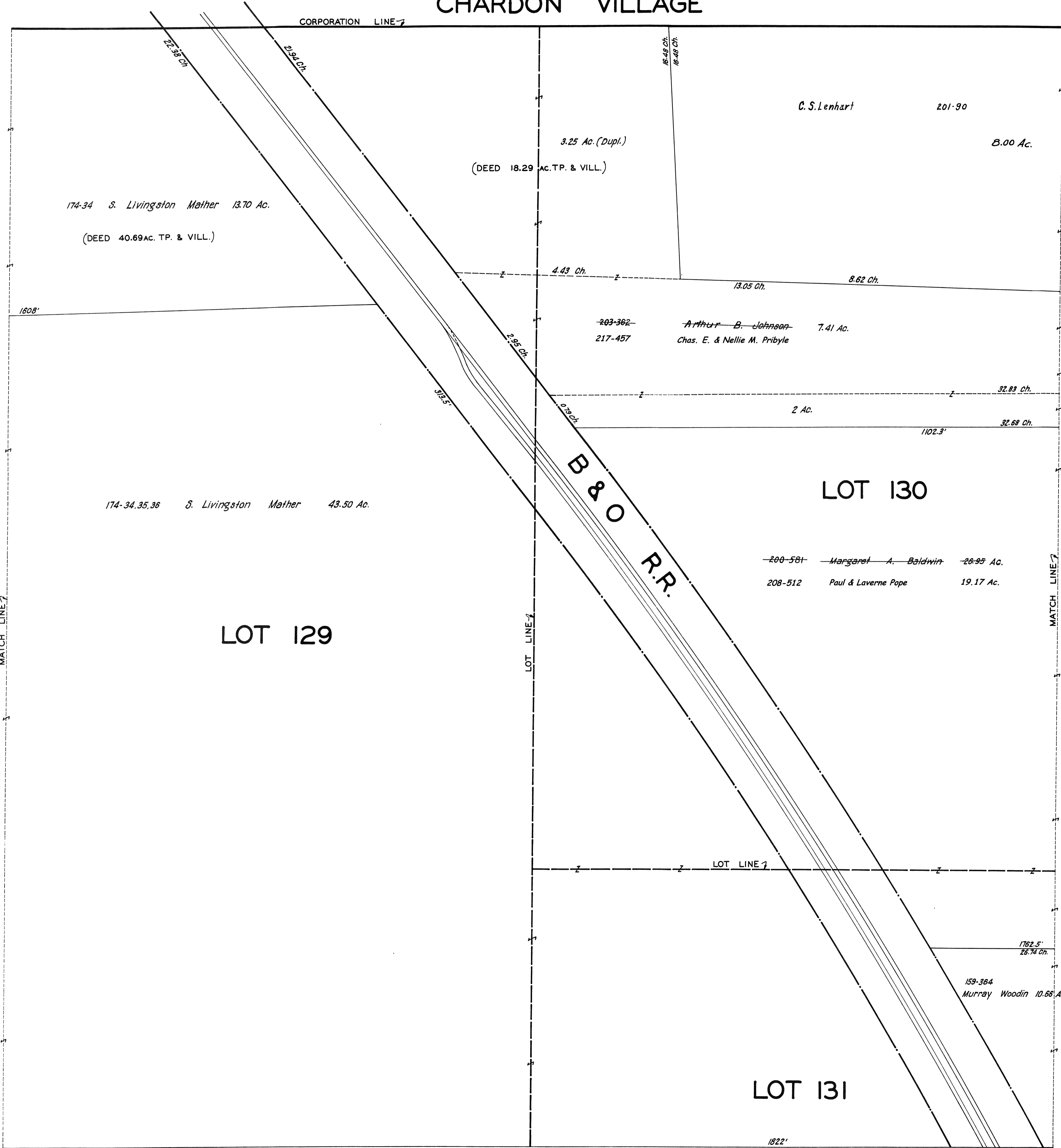
MATCH LINE ↗

8.30 Ch.
64.65'

SEE PAGE EIGHT

27.80 Ch.

CHARDON VILLAGE



SEE PAGE ONE

MATCH LINE 1

LOT 129

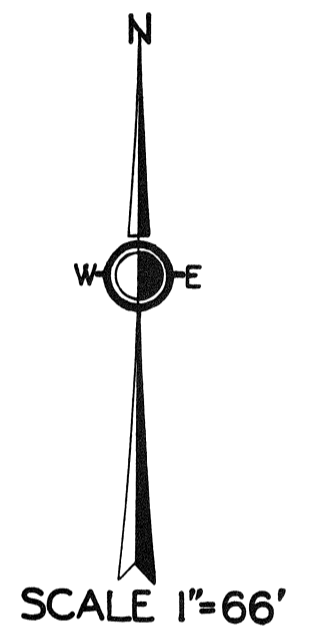
LOT LINE 1

B & O R.R.

LOT 130

MATCH LINE 2

SEE PAGE THREE



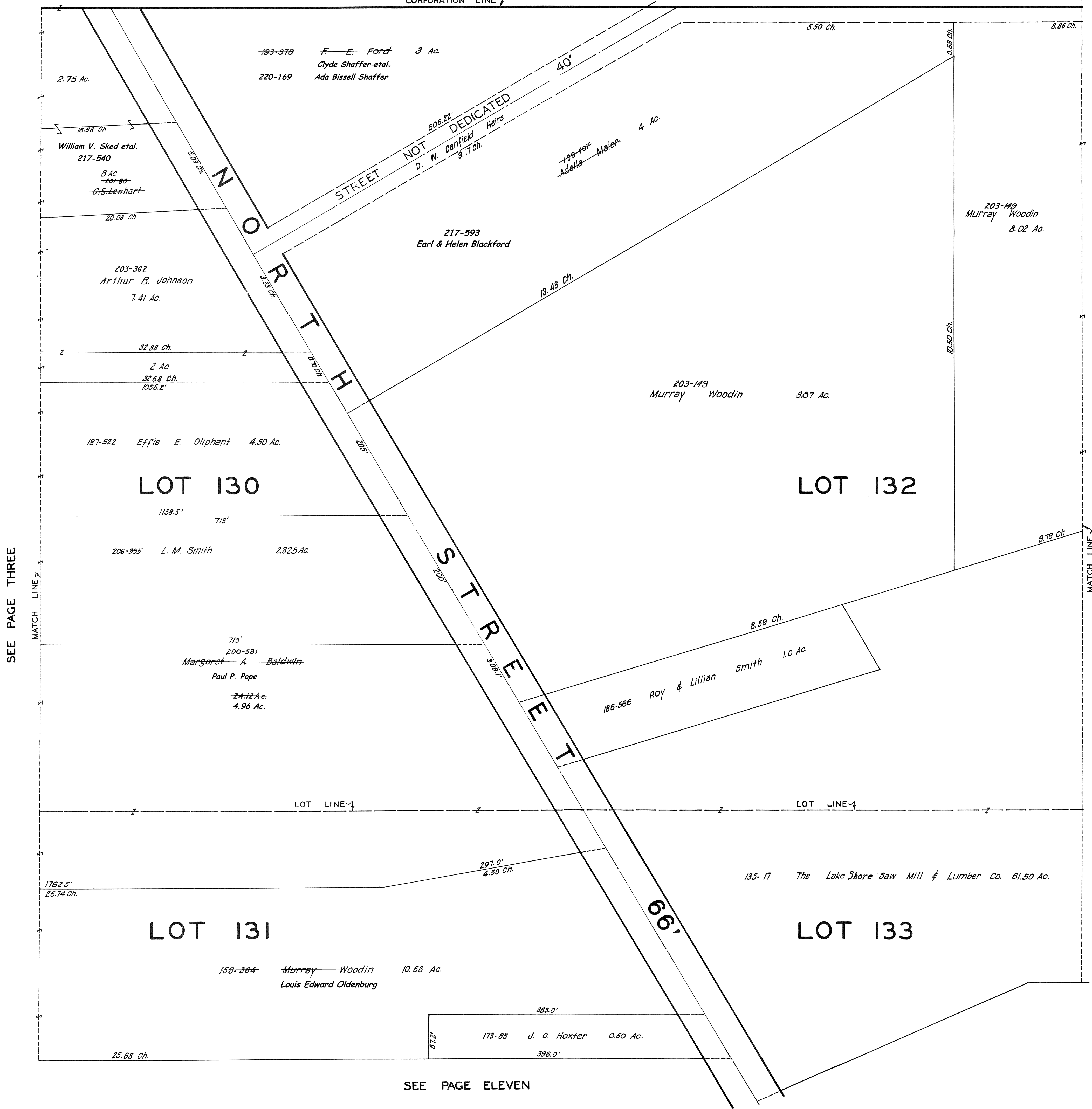
JAN. 1, 1941
FEB. 15, 1944

**CHARDON
VIL-2
NOT TO SCALE
1944**

CHARDON VILLAGE

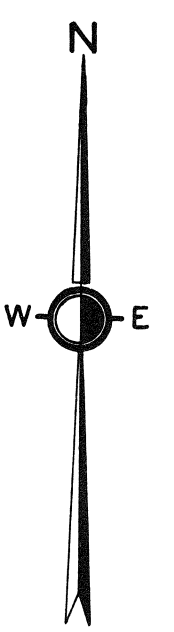
CORPORATION LINE 1

PAGE 4



SEE PAGE THREE

SEE PAGE FIVE



SCALE 1"=66'

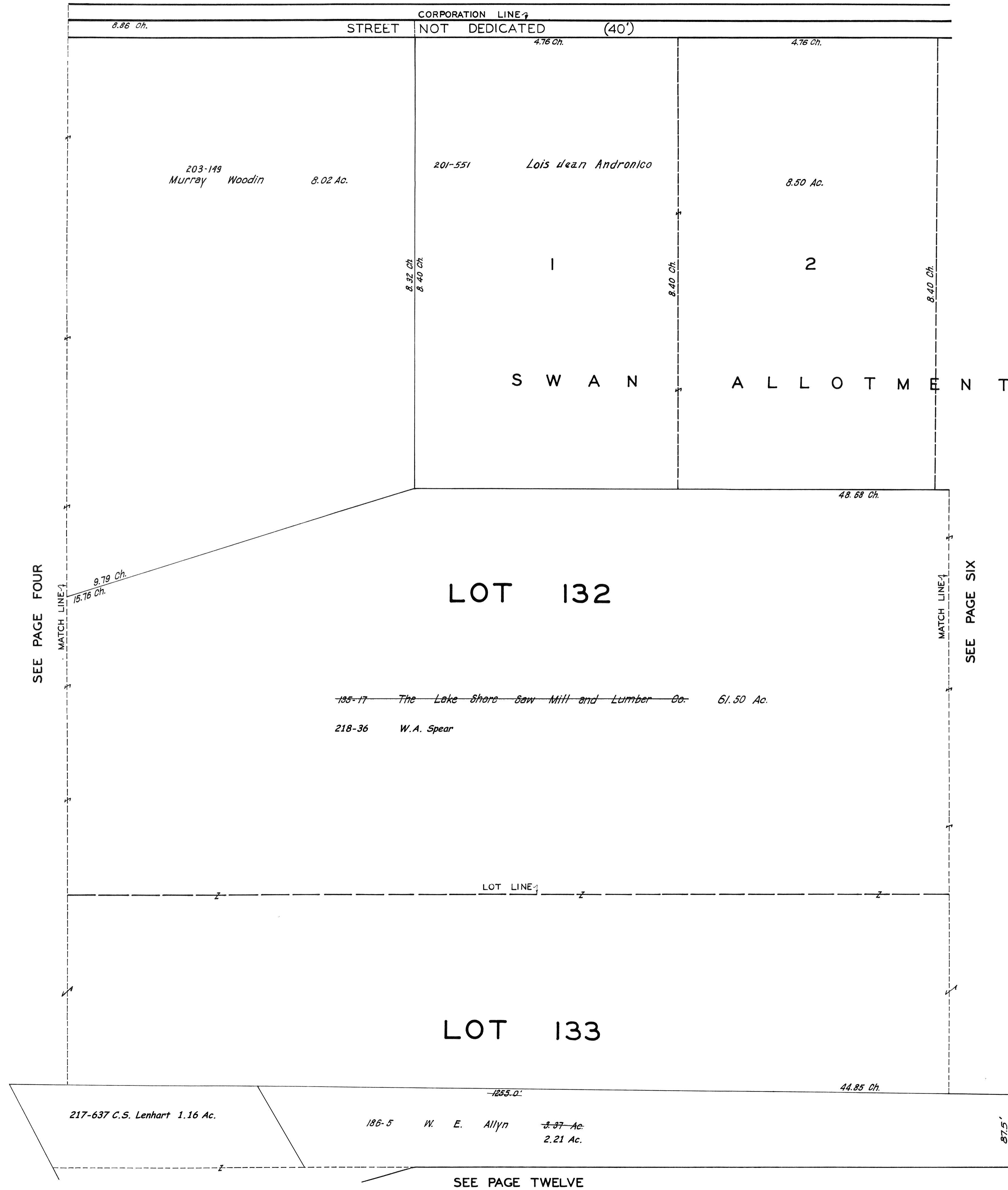
JAN. 1, 1941
FEB. 15, 1944

CHARDON VIL - 4 NOT TO SCALE 1944

SEE PAGE ELEVEN

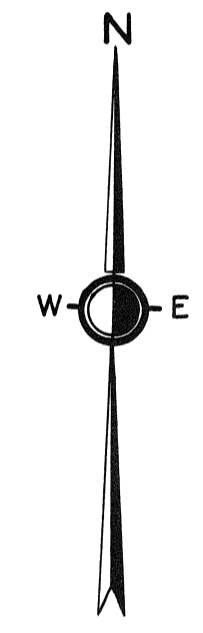
CHARDON VILLAGE

PAGE 5



SEE PAGE FOUR

SEE PAGE SIX



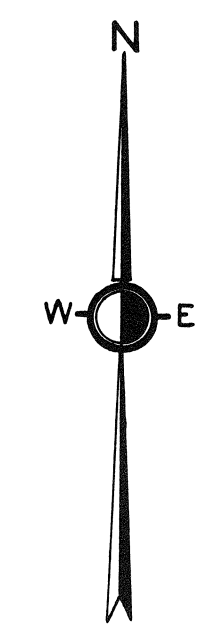
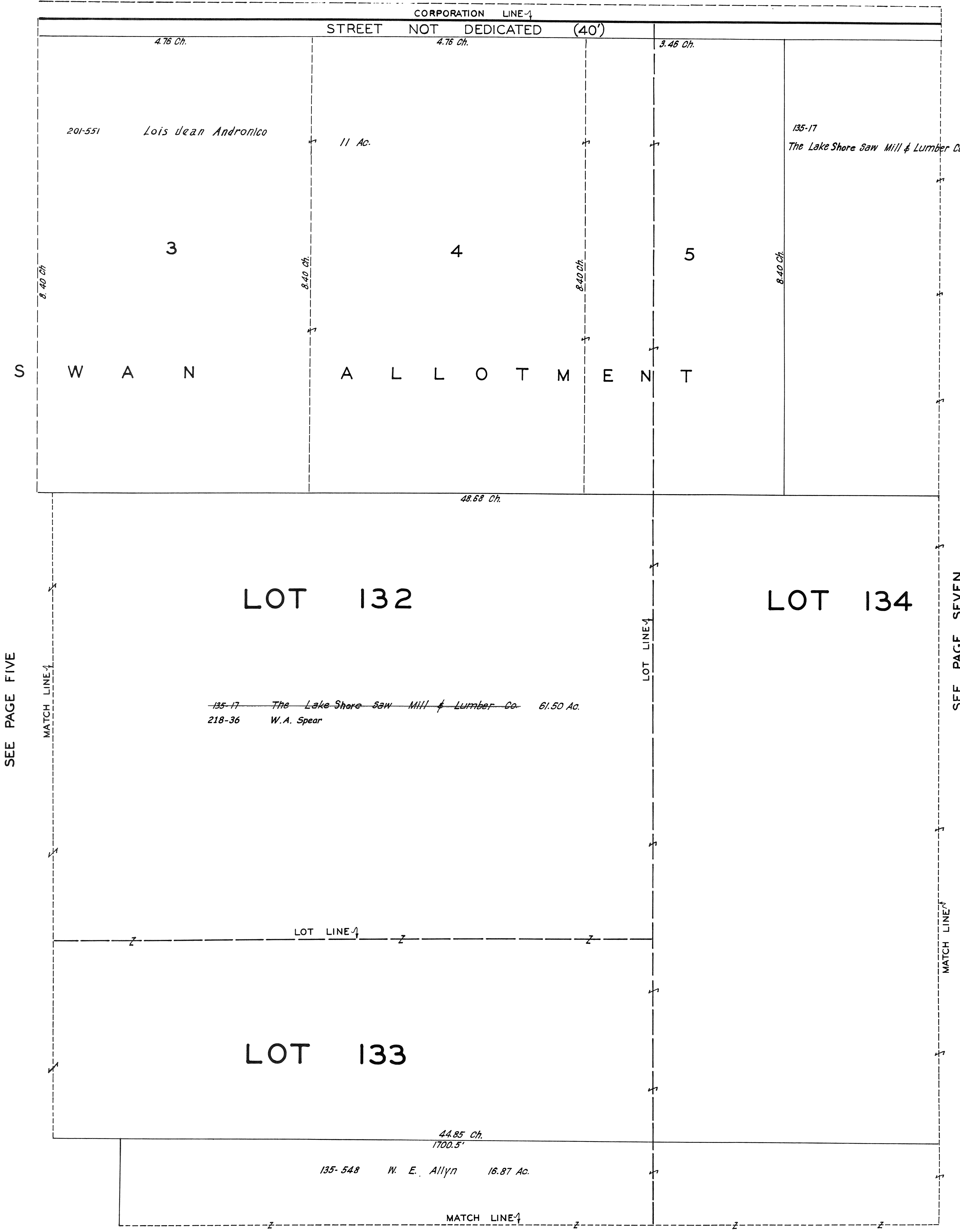
SCALE 1" = 66'

JAN. 1, 1941
FEB. 15, 1944

**CHARDON
VIL - 5
NOT TO SCALE
1944**

SEE PAGE TWELVE

CHARDON VILLAGE



SCALE 1" = 66'

JAN. 1, 1941
FEB. 15, 1944

CHARDON VIL - 6 NOT TO SCALE 1944

CHARDON VILLAGE

CORPORATION LINE

~~135-17 Lake Shore Saw Mill & Lumber Co. 20 Ac.~~
218-36 W.A. Spear

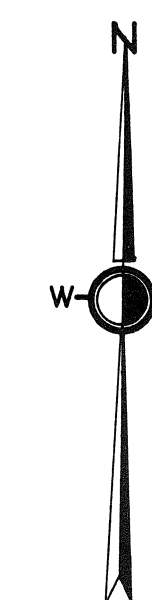
48.68 Ch.

LOT 134

765.2'

3.27 Ch.

~~135-17 The Lake Shore Saw Mill & Lumber Co. 61.50 Ac.~~
218-36 W.A. Spear



SCALE 1"=66'

~~JAN. 1, 1941~~
FEB. 15, 1944

**CHARDON
VIL - 7
NOT TO SCALE
1944**

CORPORATION LINE

603.45'

2.70 Ch.
154.4'

44.85 Ch.
1700.5'

174-220 S. Livingston Mather 20.86 Ac.

135-548 W. E. Allyn 16.87 Ac.

0.75 Ch.
487.9'

MATCH LINE

SEE PAGE FOURTEEN

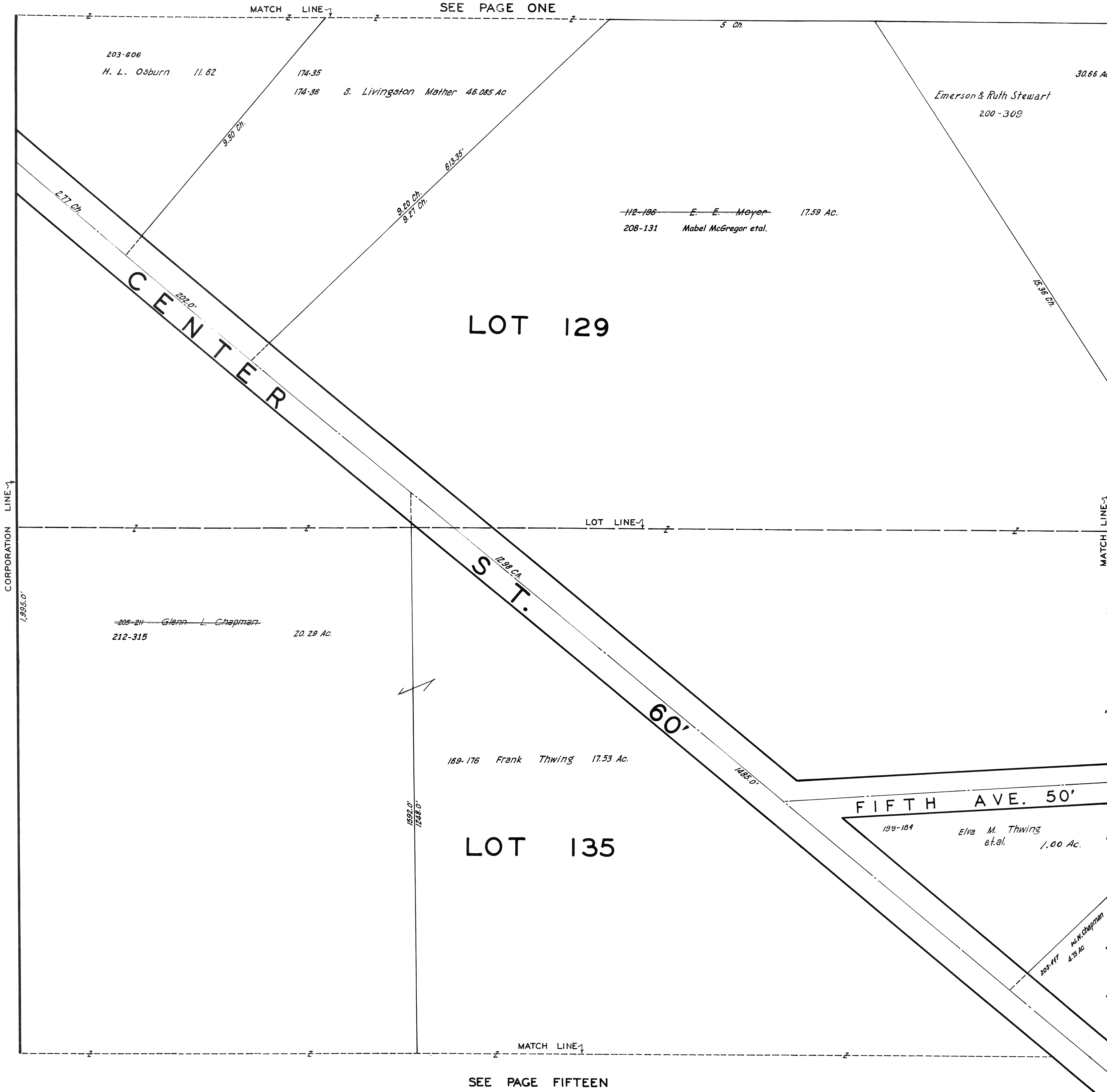
SEE PAGE SIX

MATCH LINE

CHARDON VILLAGE

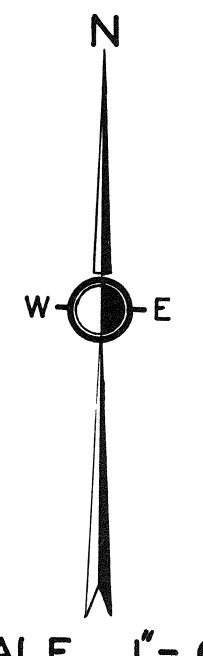
PAGE 8

CHARDON VIL - 8 NOT TO SCALE 1944



SEE PAGE ONE

SEE PAGE NINE



SCALE 1" = 66'

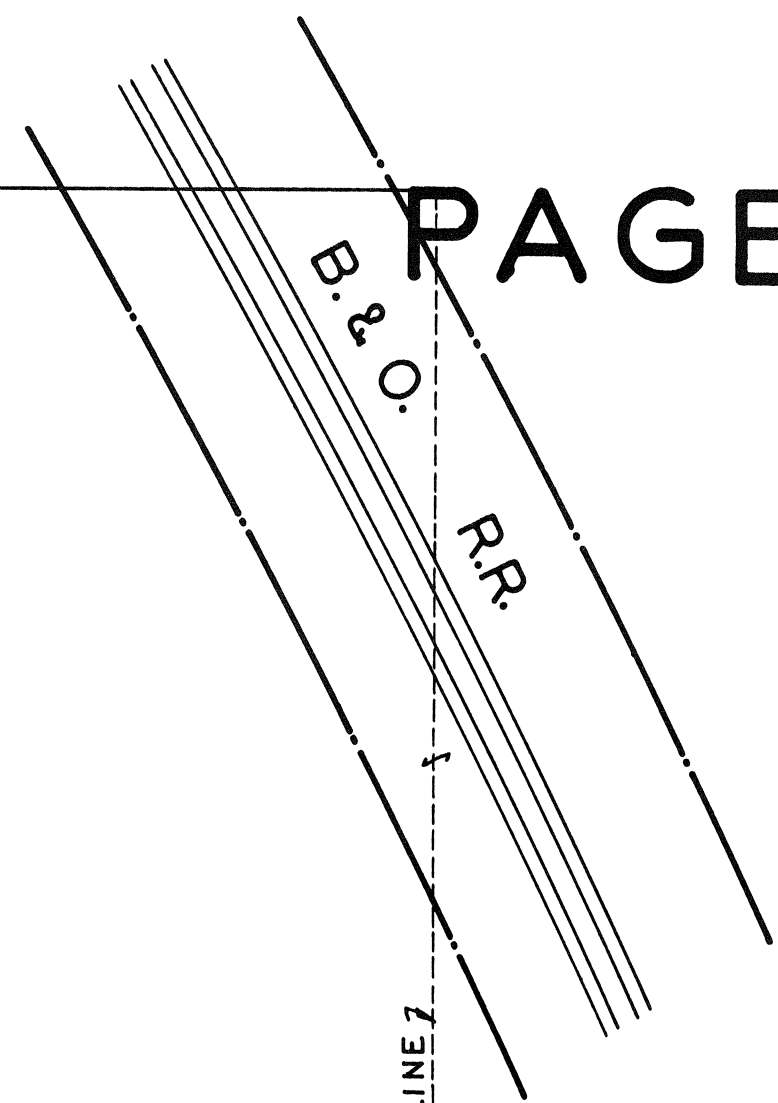
JAN. 1, 1941
FEB. 15, 1944

SEE PAGE FIFTEEN

CHARDON VILLAGE

SEE PAGE TWO

PAGE 9



Emerson & Ruth Stewart
200-309

30.66 Ac.

LOT 129

LOT 131

112-196 *E. E. Mayer* 17.59 Ac.

LOT 135

F I F T H A V E .

50'

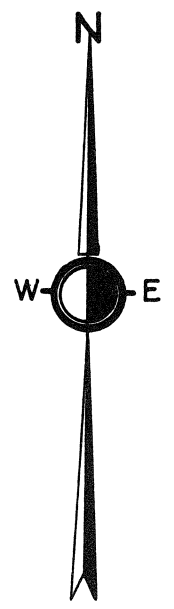
Eli M. Thwing et al.
192-184

~~123-279~~ *Glyde Goodrich et al.* 10.65 Ac.
Master Mechanics Co.

~~203-117~~ *W. N. Chapman* 4.75 Ac.
217-29 *E. J. Murphy et al.*

CENTER ST.

SEE PAGE SIXTEEN

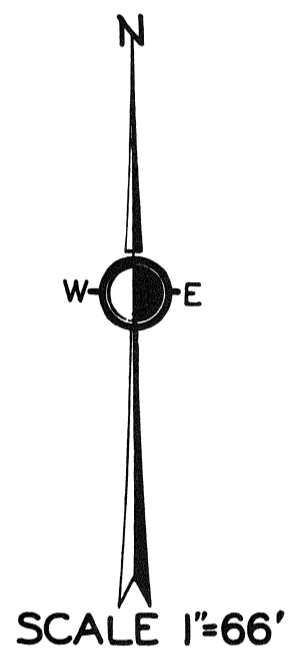
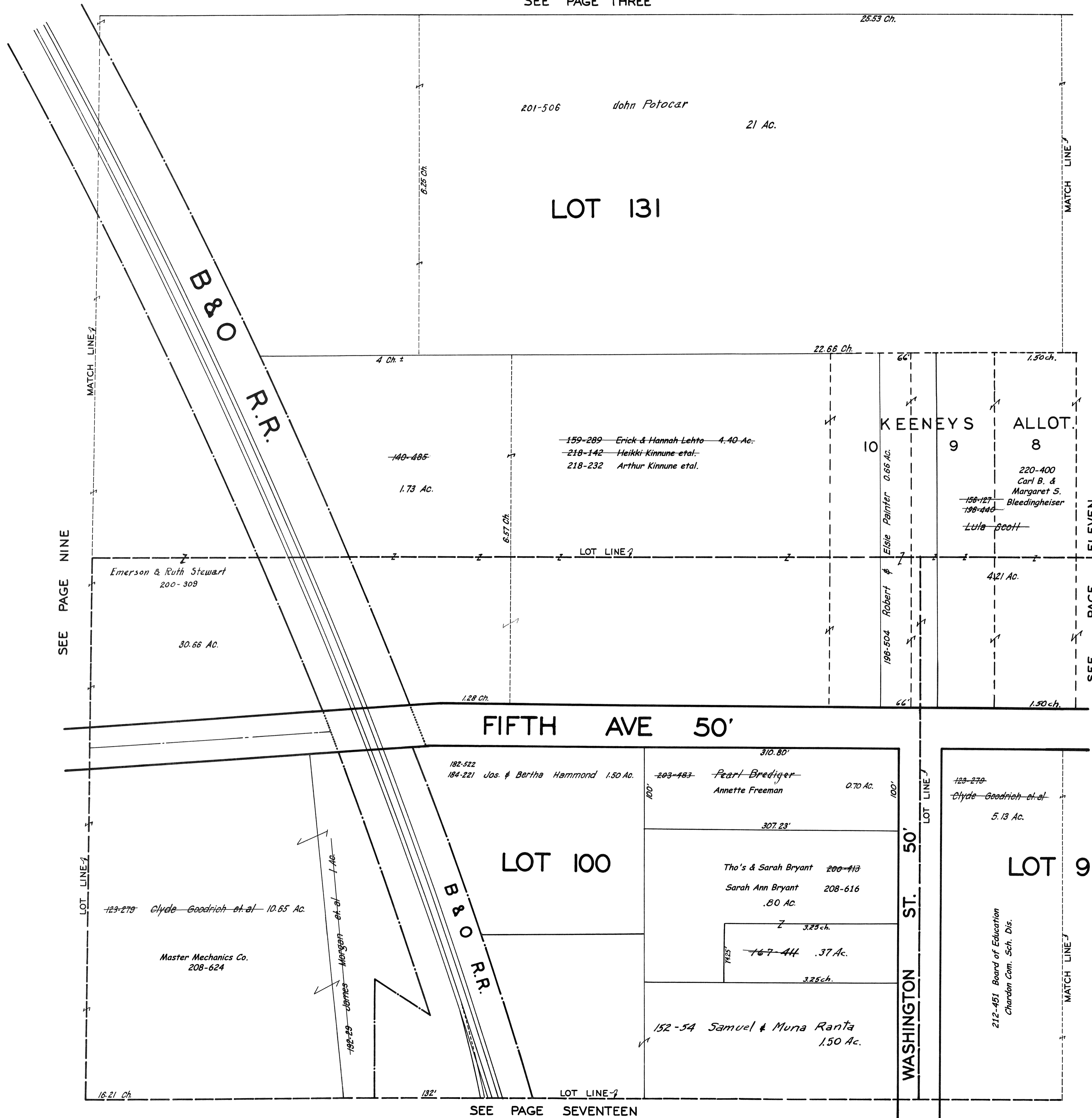


SCALE 1" = 66'

JAN. 1, 1941
FEB. 15, 1944

**CHARDON
VIL - 9
NOT TO SCALE
1944**

SEE PAGE THREE



JAN. 1, 1941
FEB. 15, 1944

**CHARDON
VIL - 10
NOT TO SCALE
1944**

CHARDON VILLAGE

SEE PAGE FOUR

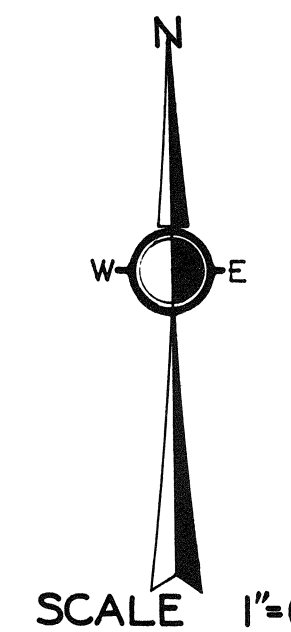
SEE PAGE 133
TWELVE

CHARDON AVE 50'

NORTH

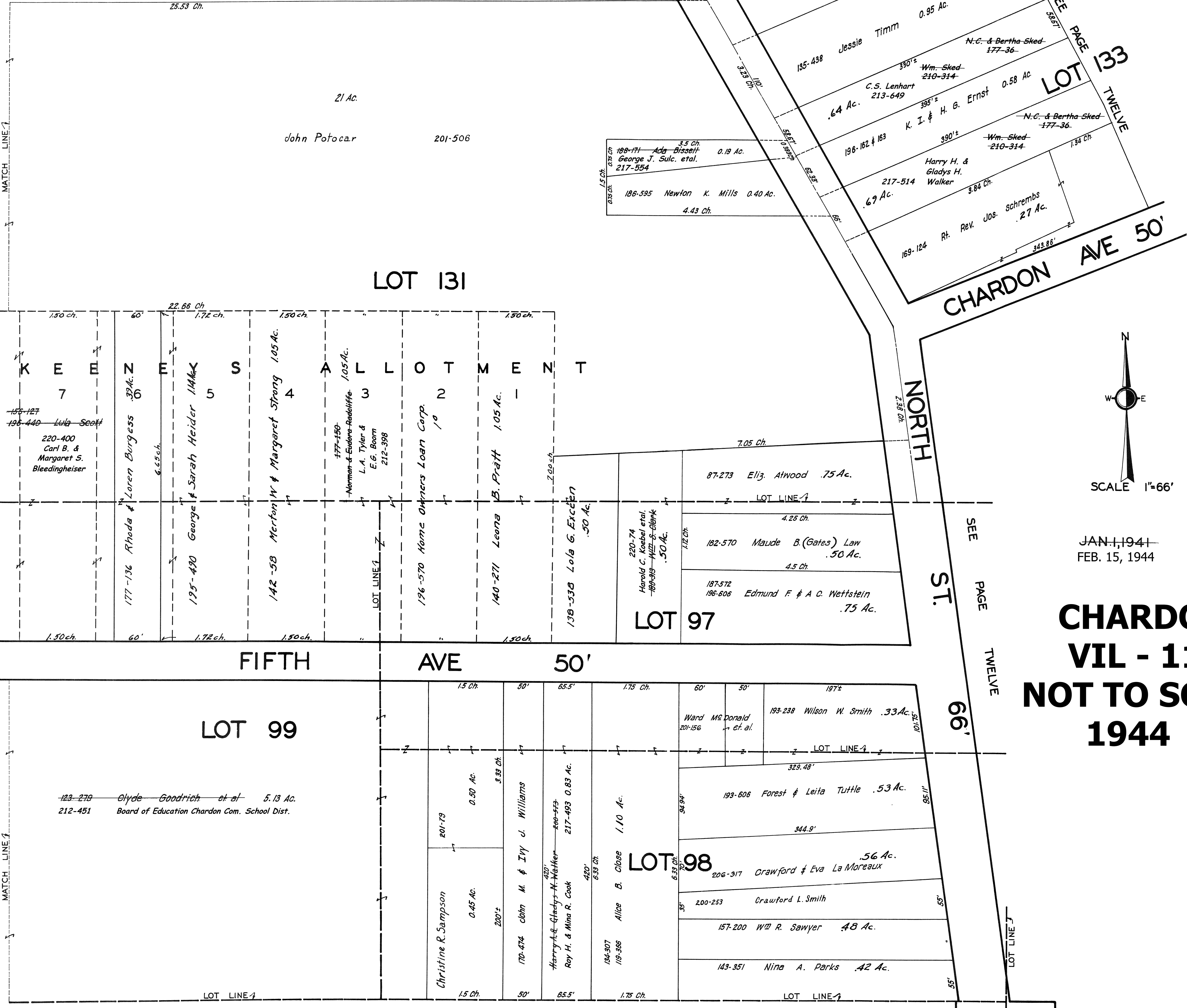
ST.

SEE PAGE TWELVE



JAN 1, 1941
FEB. 15, 1944

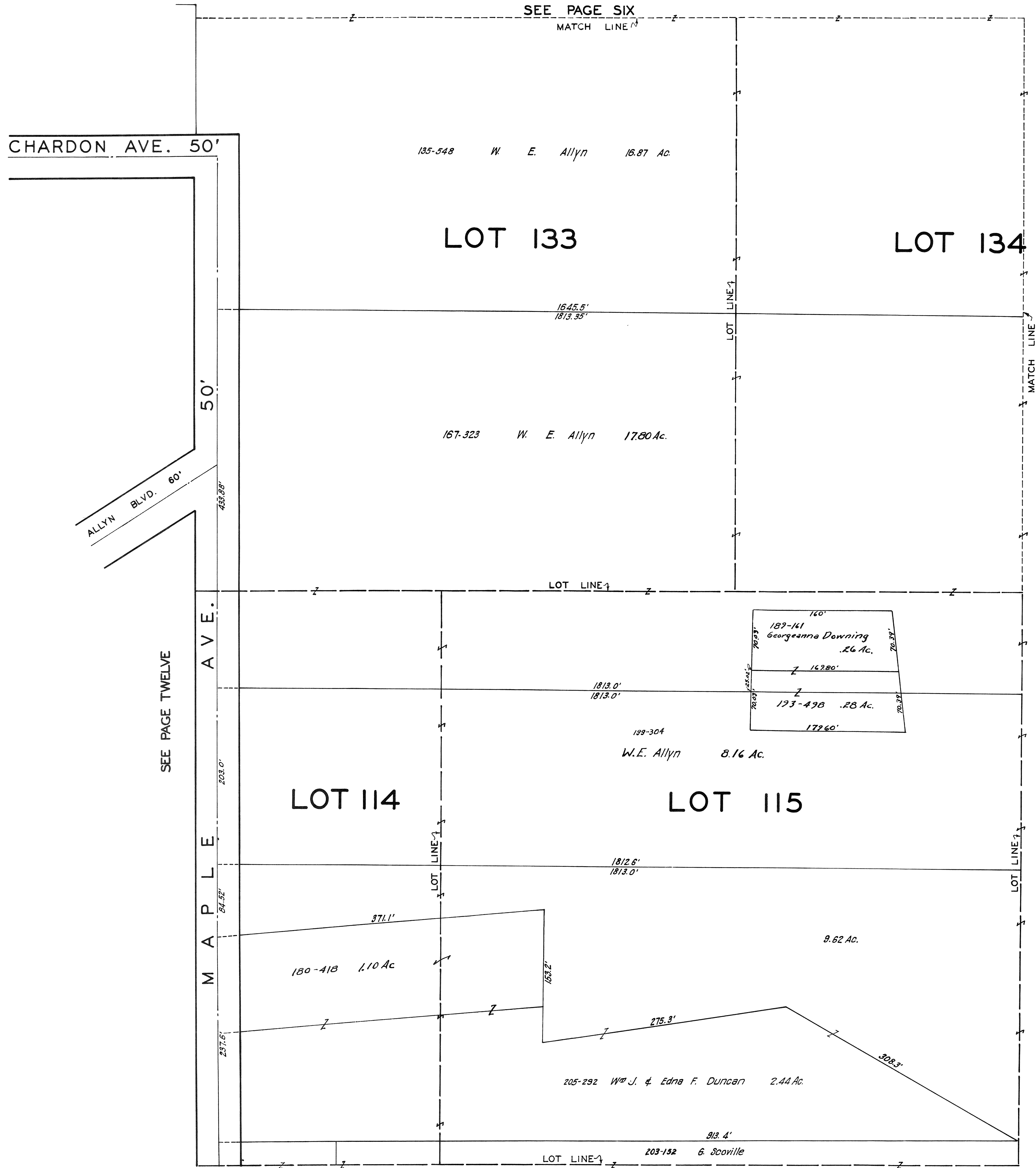
CHARDON
VIL - 11
NOT TO SCALE
1944



SEE PAGE TEN

SEE PAGE EIGHTEEN

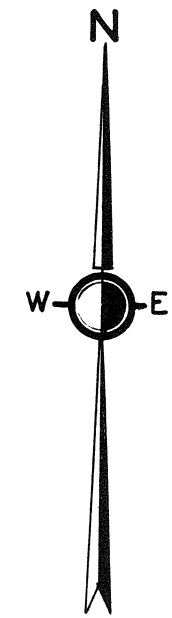
CHARDON VILLAGE



SEE PAGE FOURTEEN

SEE PAGE TWELVE

SEE PAGE TWENTY

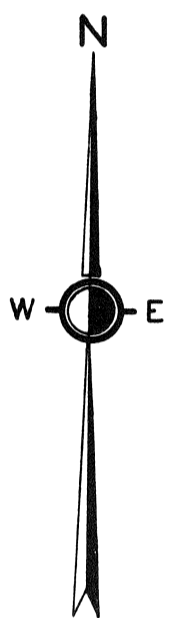
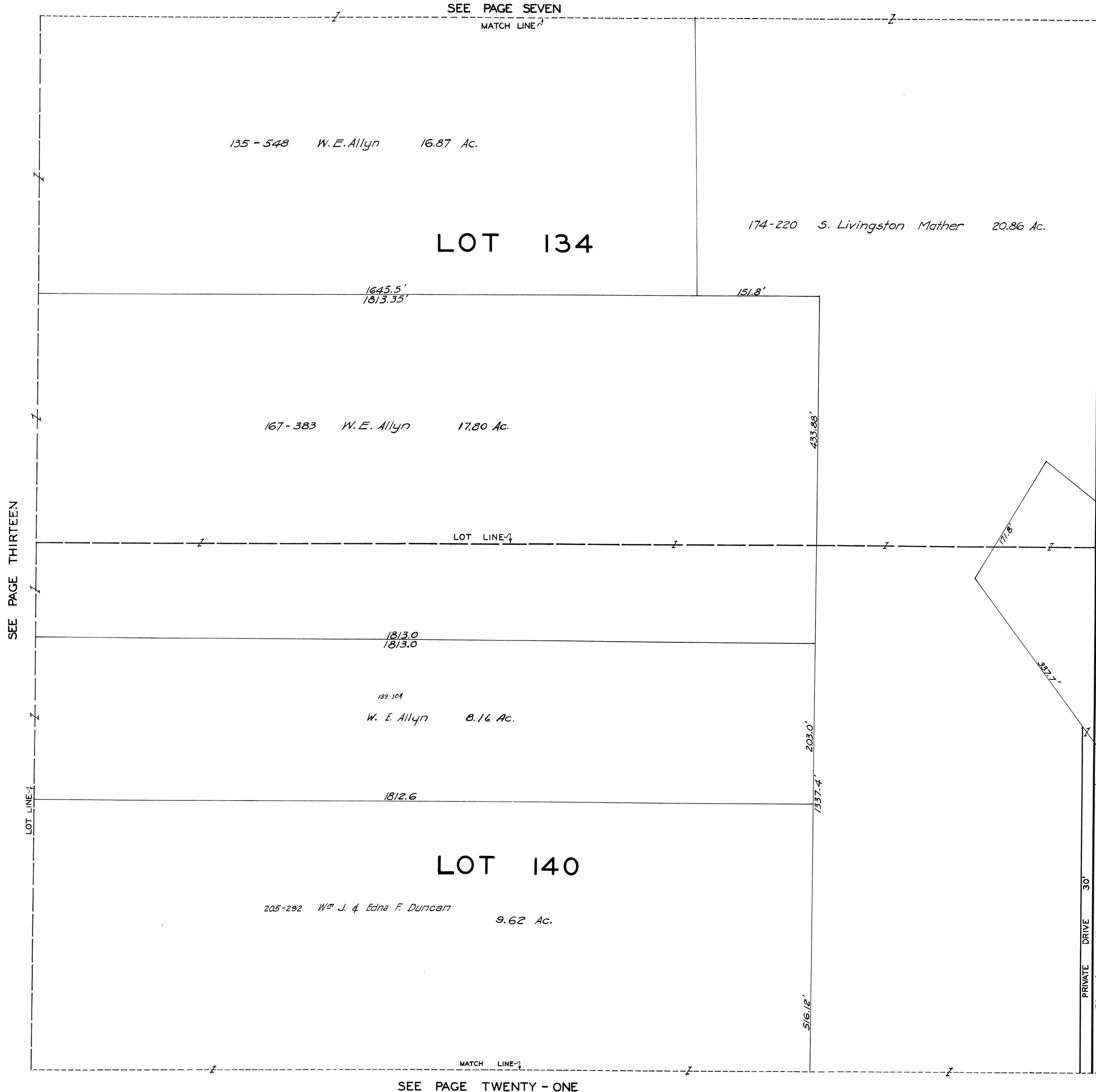


SCALE 1"=66'

JAN. 1, 1941
FEB. 15, 1944

**CHARDON
VIL - 13
NOT TO SCALE
1944**

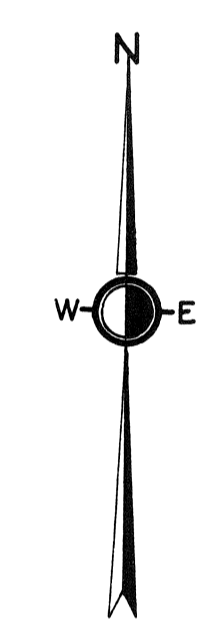
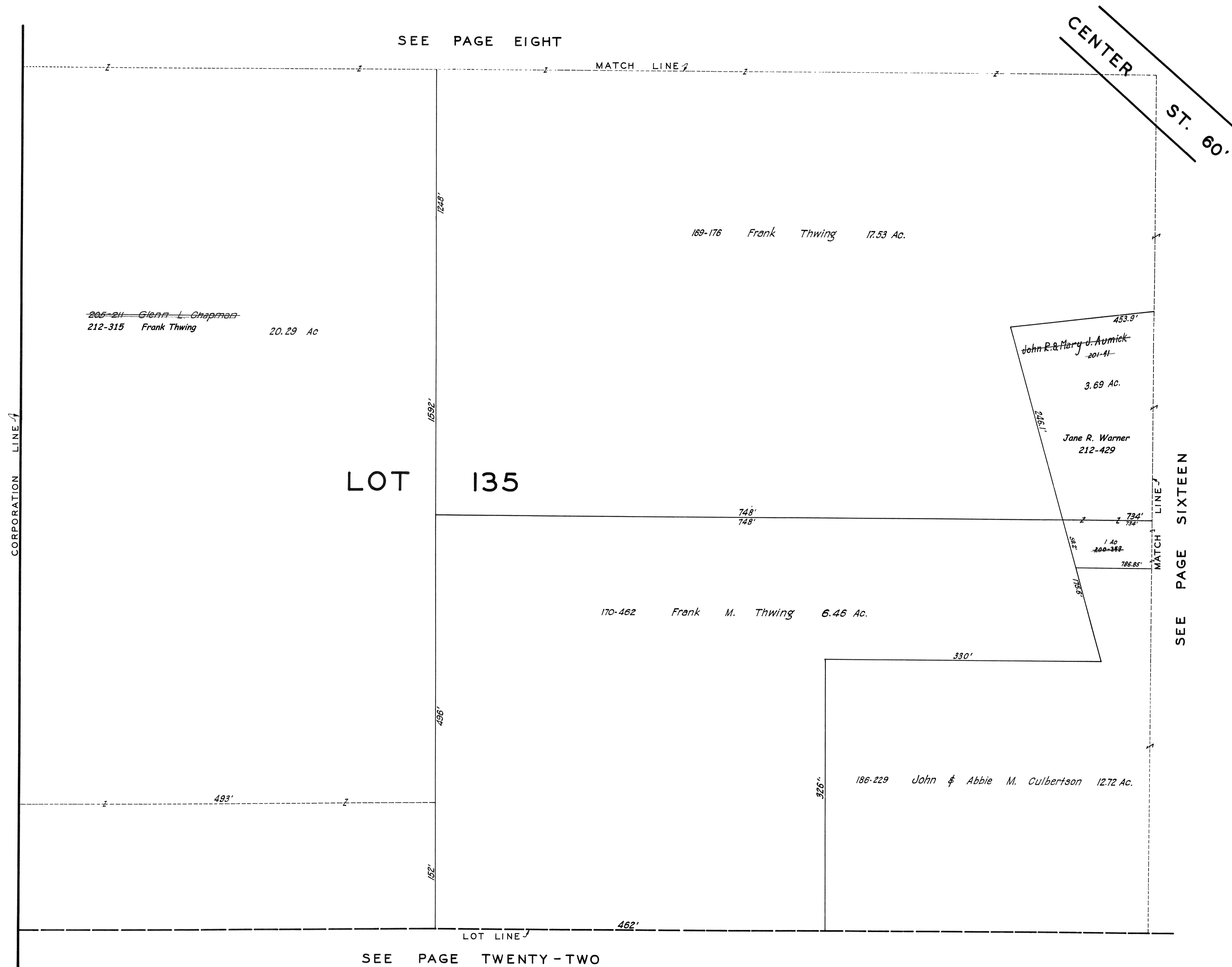
CHARDON VILLAGE



SCALE 1"=66'

JAN. 1, 1941
FEB. 15, 1944

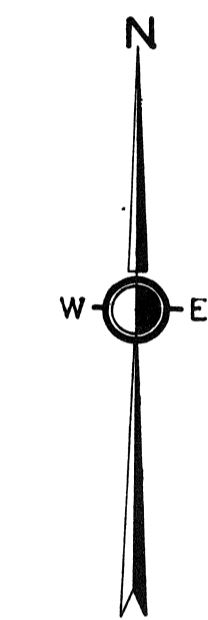
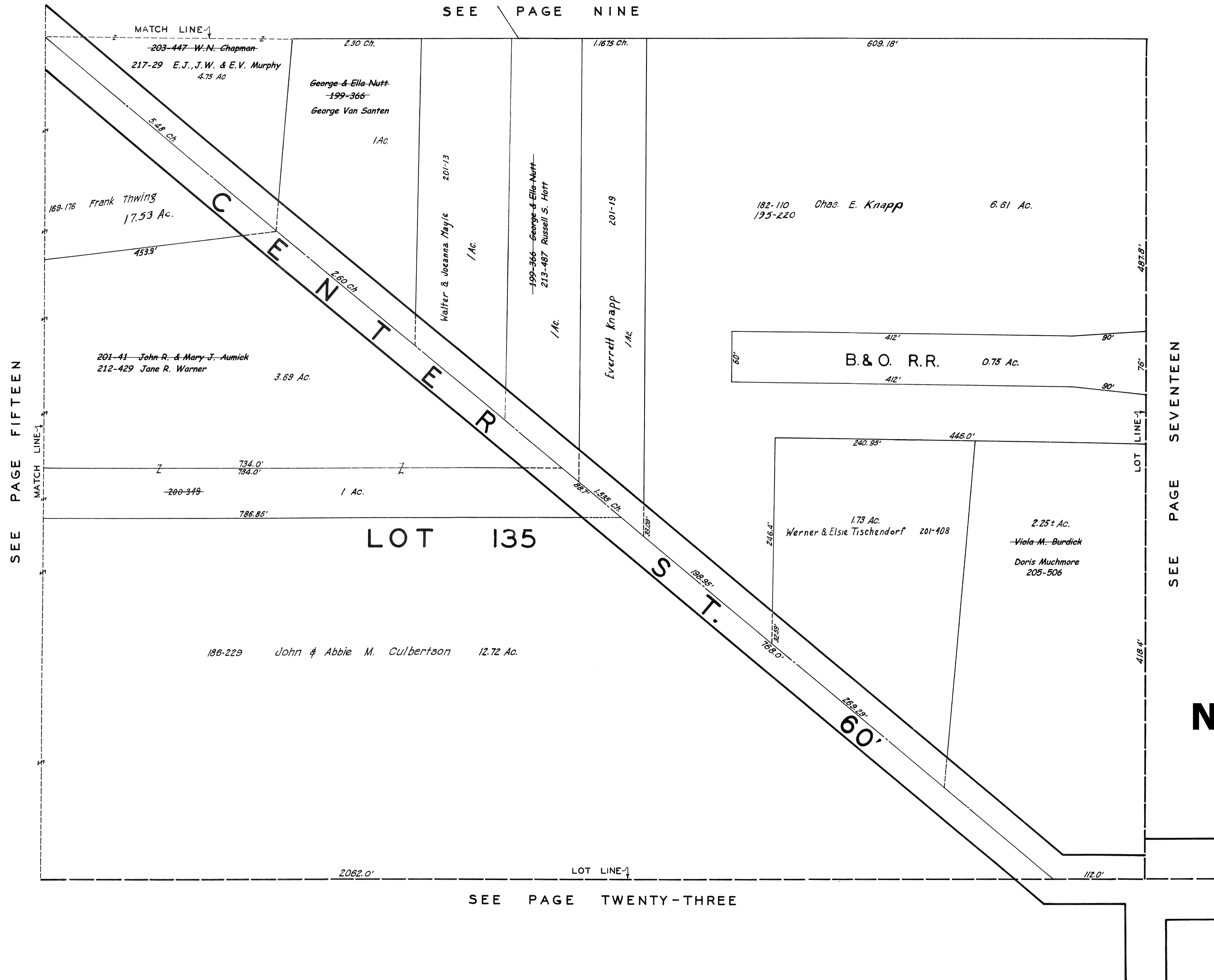
**CHARDON
VIL - 14
NOT TO SCALE
1944**



SCALE 1"=66'

~~JAN. 1, 1941~~
FEB. 15, 1944

**CHARDON
VIL - 15
NOT TO SCALE
1944**



SCALE 1"=66'

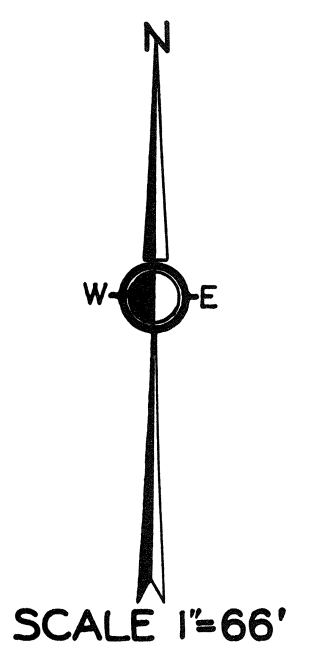
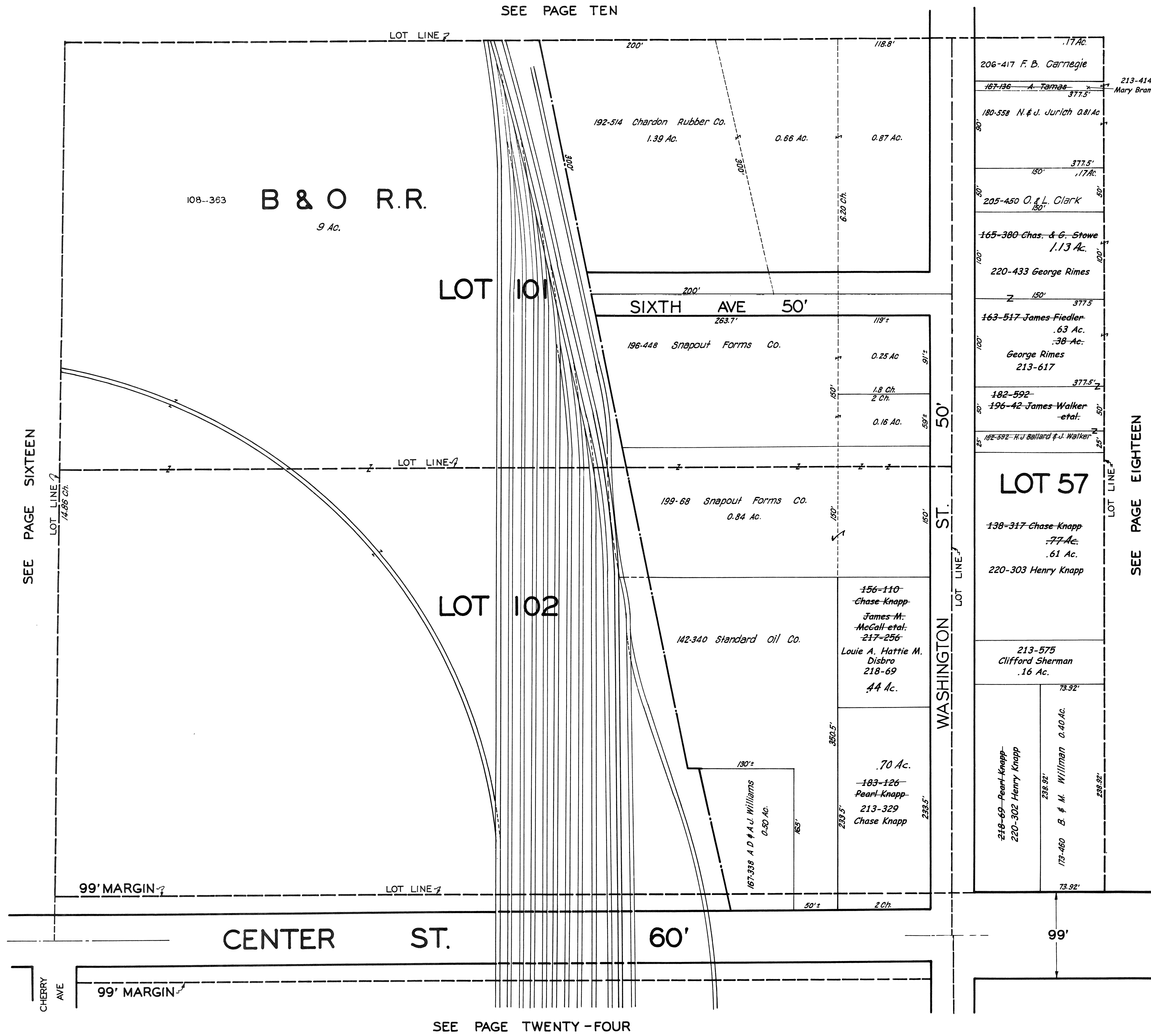
SEE PAGE FIFTEEN

SEE PAGE SEVENTEEN

SEE PAGE TWENTY-THREE

JAN. 1, 1941
FEB. 15, 1944

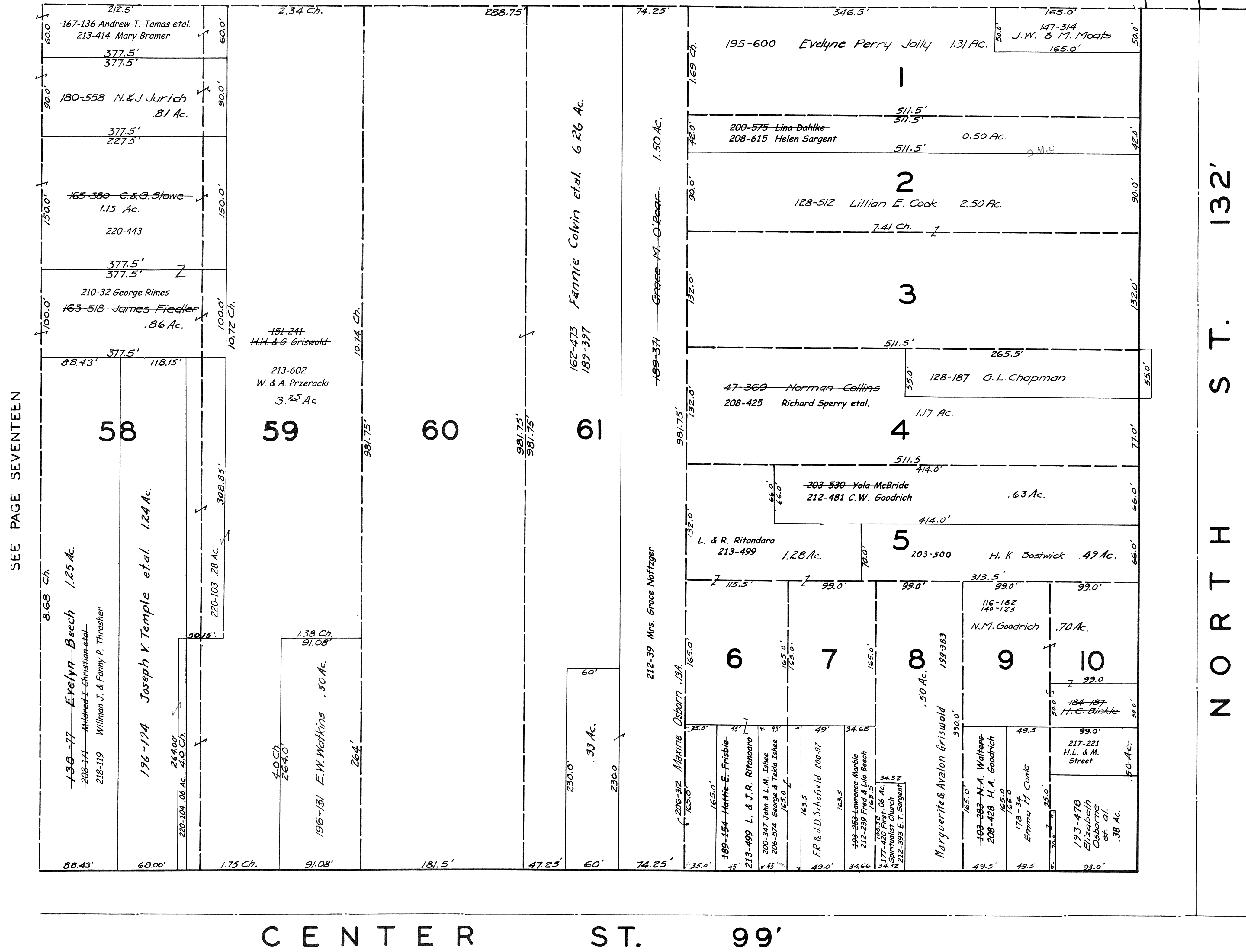
**CHARDON
VIL - 16
NOT TO SCALE
1944**



JAN. 1, 1941
FEB. 15, 1944

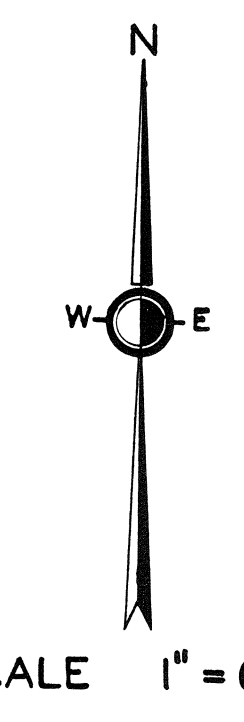
**CHARDON
VIL-17
NOT TO SCALE
1944**

SEE PAGE ELEVEN



SEE PAGE SEVENTEEN

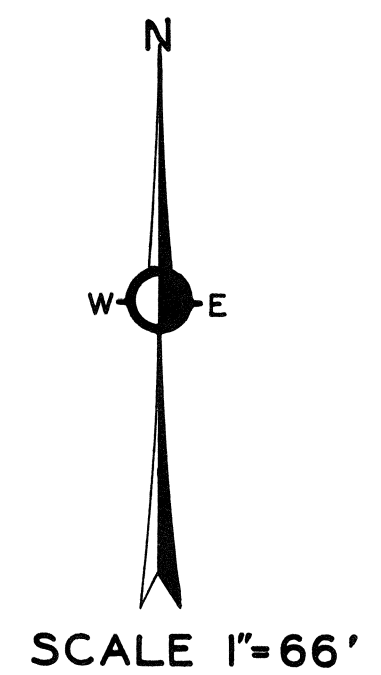
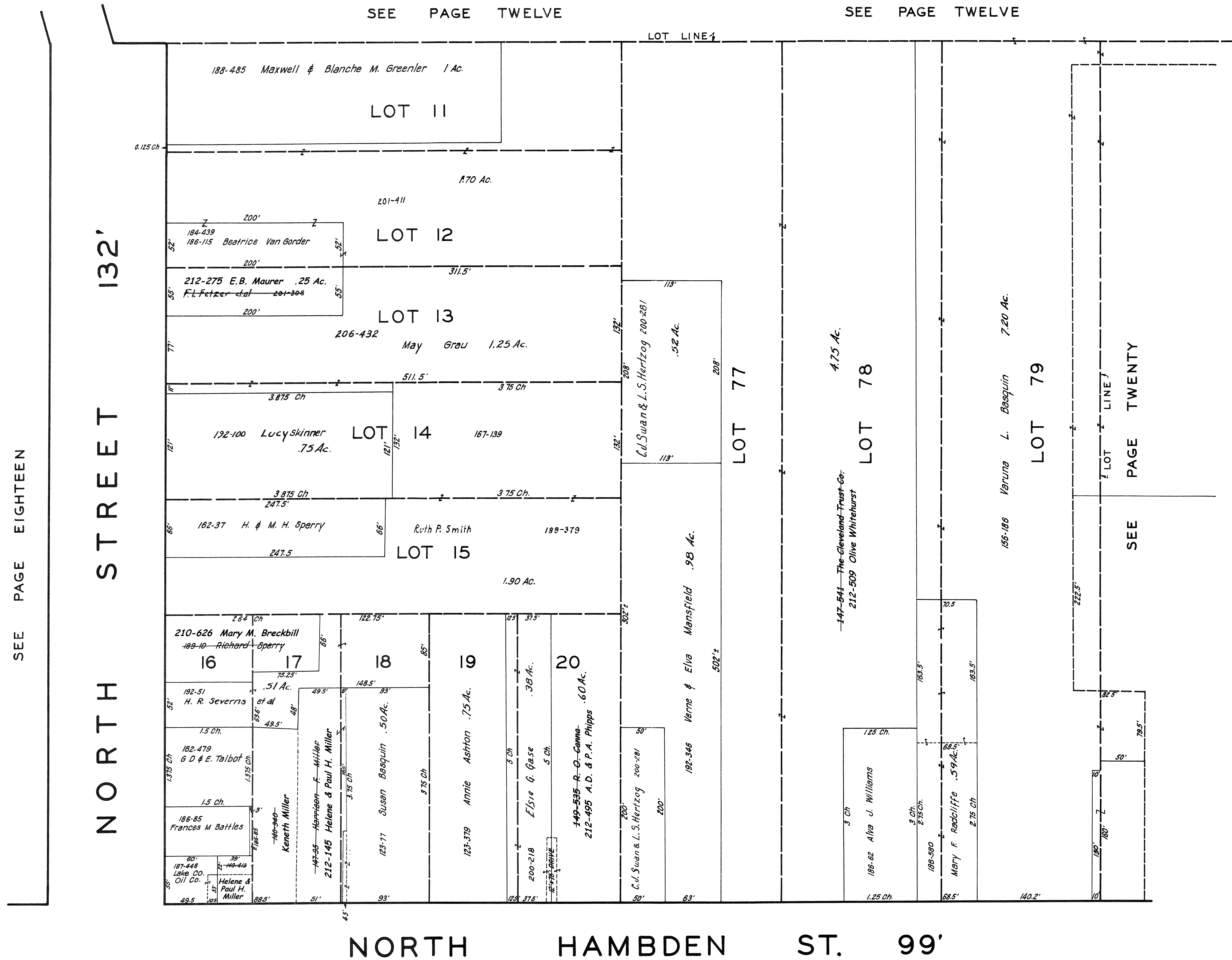
SEE PAGE NINETEEN



JAN. 1, 1941
FEB. 15, 1944

**CHARDON
VIL-18
NOT TO SCALE
1944**

SEE PAGE TWENTY-FIVE



JAN. 1, 1941
FEB. 15, 1944

**CHARDON
VIL - 19
NOT TO SCALE
1944**

SEE PAGE EIGHTEEN

SEE PAGE TWELVE

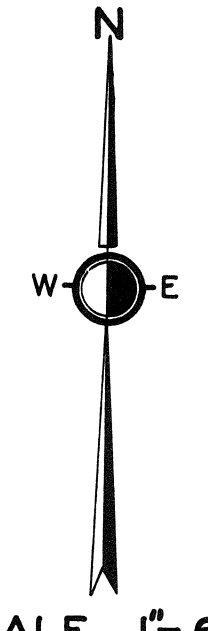
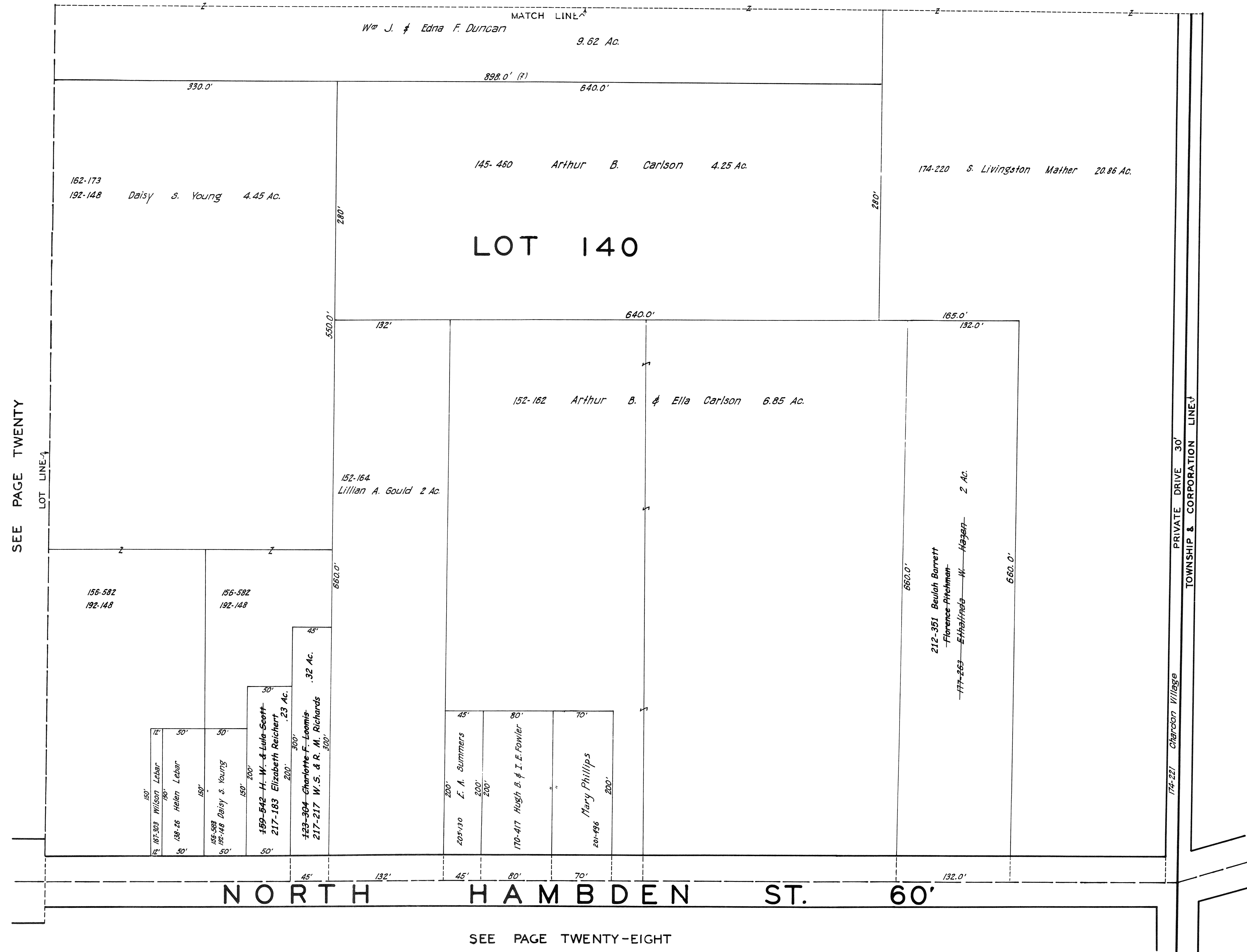
SEE PAGE TWELVE

SEE PAGE TWENTY

SEE PAGE TWENTY SIX

CHARDON VILLAGE

SEE PAGE FOURTEEN

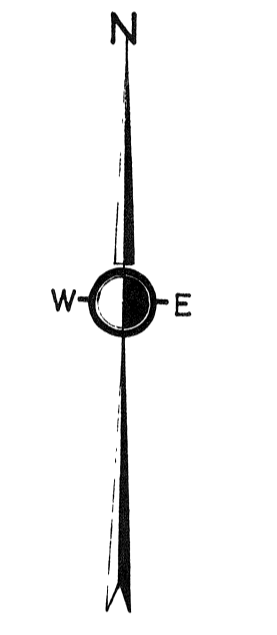
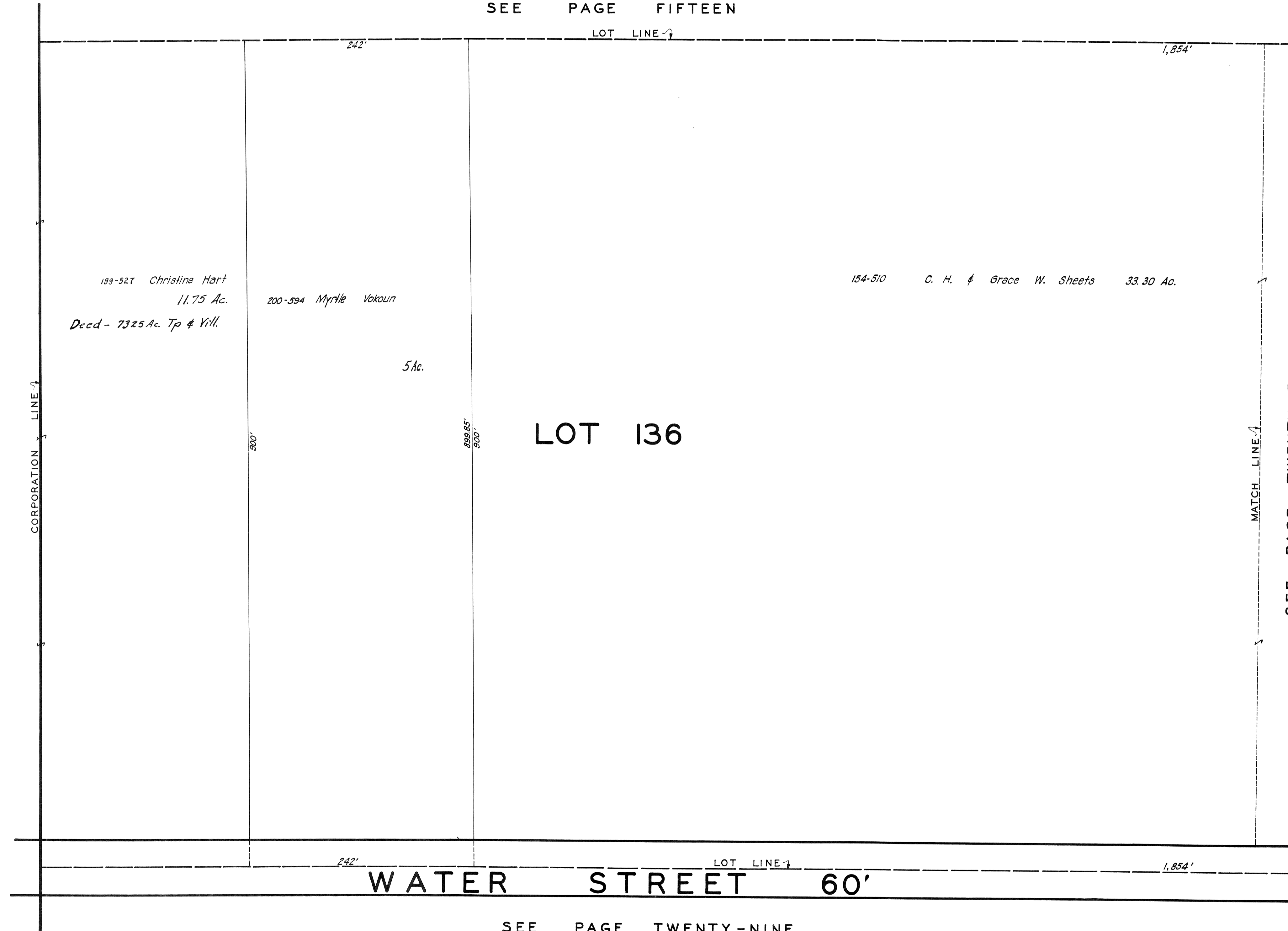


SCALE 1" = 66'

JAN. 1, 1941
FEB. 15, 1944

**CHARDON
 VIL - 21
 NOT TO SCALE
 1944**

SEE PAGE FIFTEEN



SCALE 1"=66'

~~JAN. 1, 1941~~
FEB. 15, 1944

SEE PAGE TWENTY - THREE

**CHARDON
VIL - 22
NOT TO SCALE
1944**

SEE PAGE TWENTY - NINE

SEE PAGE SIXTEEN

LOT LINE -1

CENTER ST.

154-510 C. H. & Grace W. Sheets 33.30 Ac.

157-60 Peter F. & Mary S. Nolan 6.16 Ac.

LOT 136

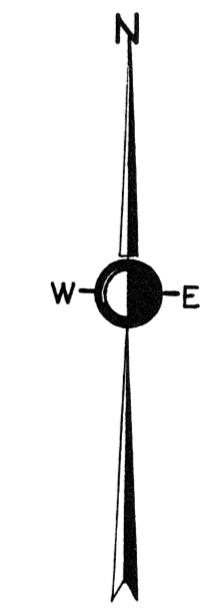
206-87 Glenn R. Trask .44 Ac.

217-496 A.B. Johnson .20 Ac.

206-356 Andrew F. Grove 0.84 Ac.

CHERRY AVE 50'

SEE PAGE TWENTY-FOUR



SCALE 1" = 66'

JAN. 1, 1941
FEB. 15, 1944

**CHARDON
VIL - 23
NOT TO SCALE
1944**

SEE PAGE TWENTY-TWO

MATCH LINE -2

1,854'

320'

540'

540'

60'

60'

300'

300'

1,854'

LOT LINE -1

WATER STREET 60'

75'

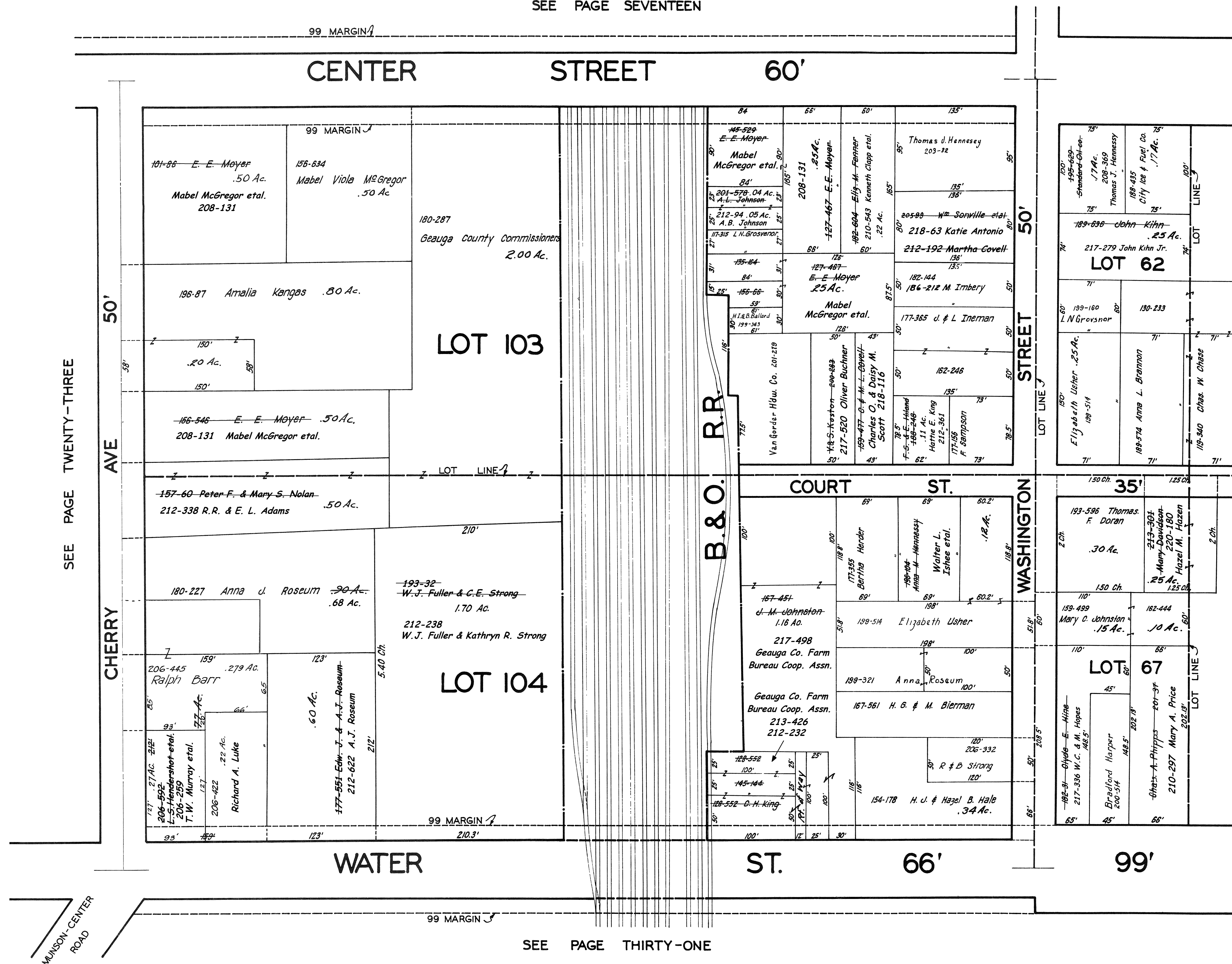
75'

170'

SEE PAGE THIRTY

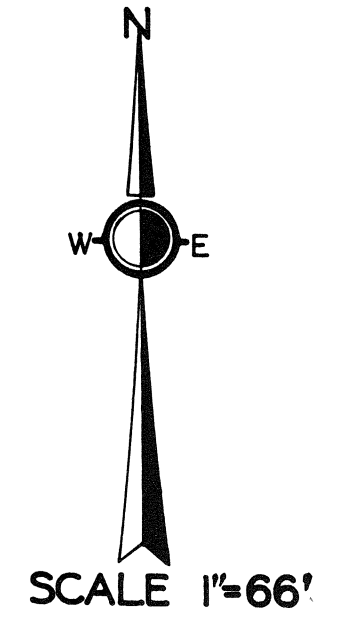
MUNSON
CENTER
ROAD

SEE PAGE SEVENTEEN



SEE PAGE TWENTY-THREE

SEE PAGE TWENTY-FIVE

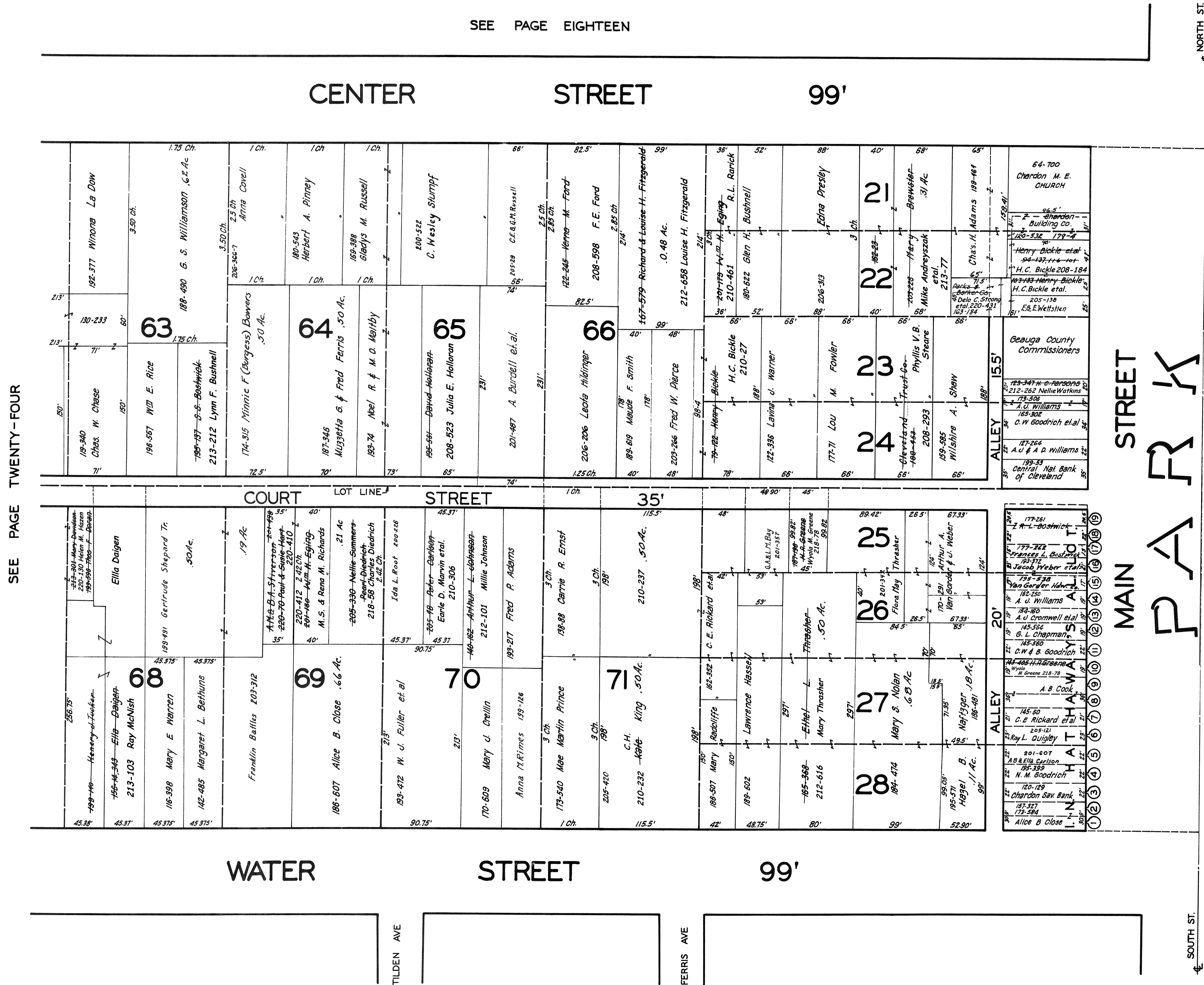


JAN. 1, 1941
FEB. 15, 1944

**CHARDON
VIL - 24
NOT TO SCALE
1944**

SEE PAGE THIRTY-ONE

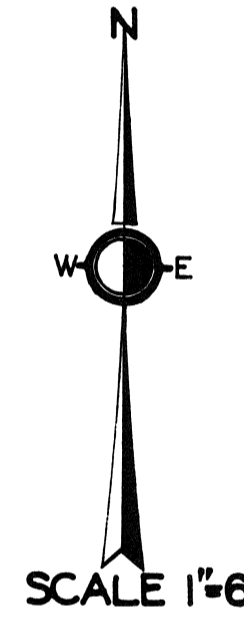
SEE PAGE EIGHTEEN



SEE PAGE TWENTY-FOUR

NORTH ST.

SOUTH ST.

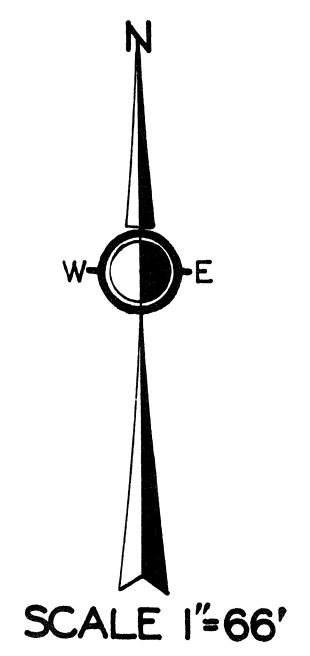
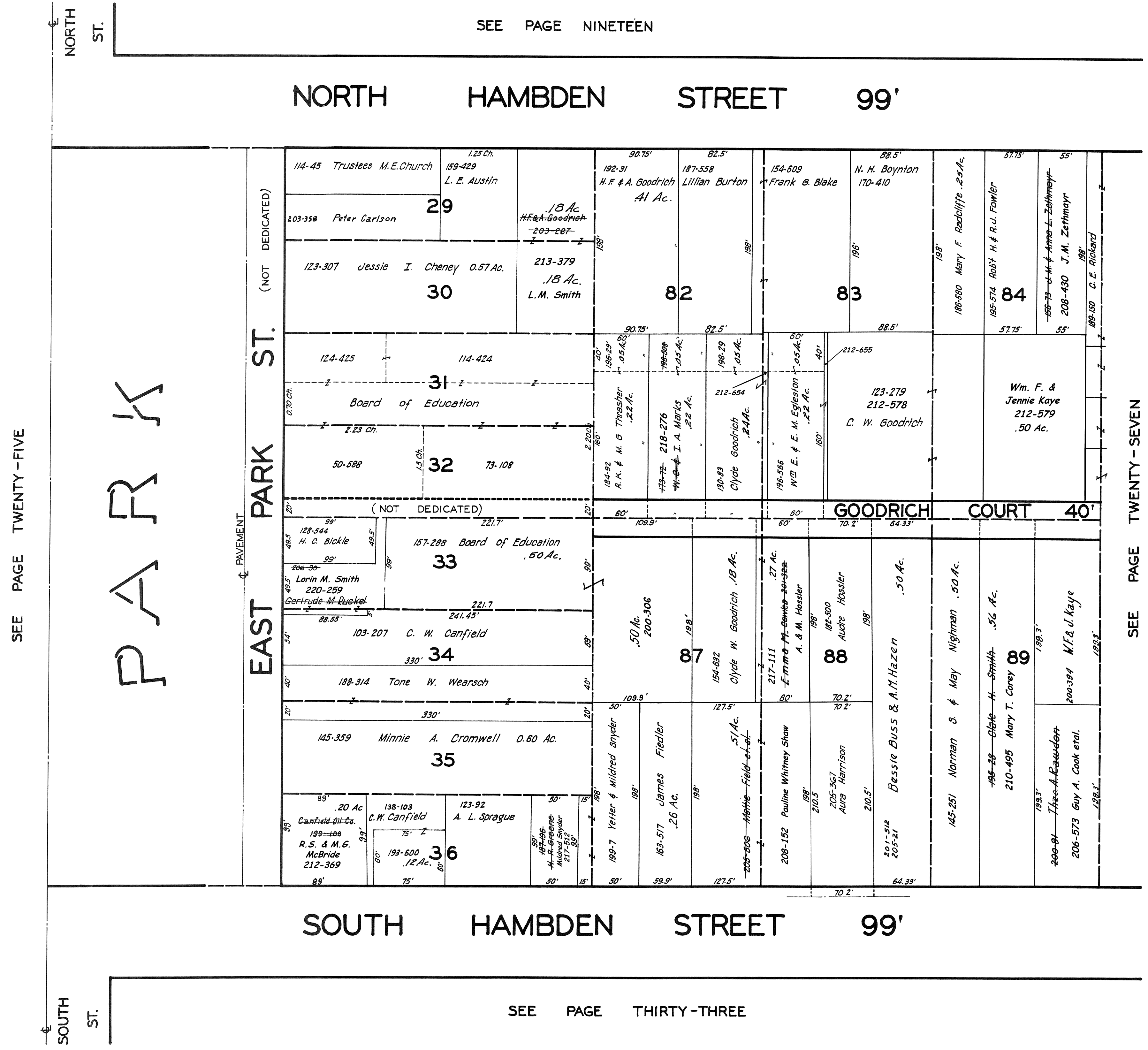


JAN. 1, 1941
FEB. 15, 1944

SEE PAGE TWENTY-SIX

**CHARDON
VIL - 25
NOT TO SCALE
1944**

SEE PAGE THIRTY-TWO

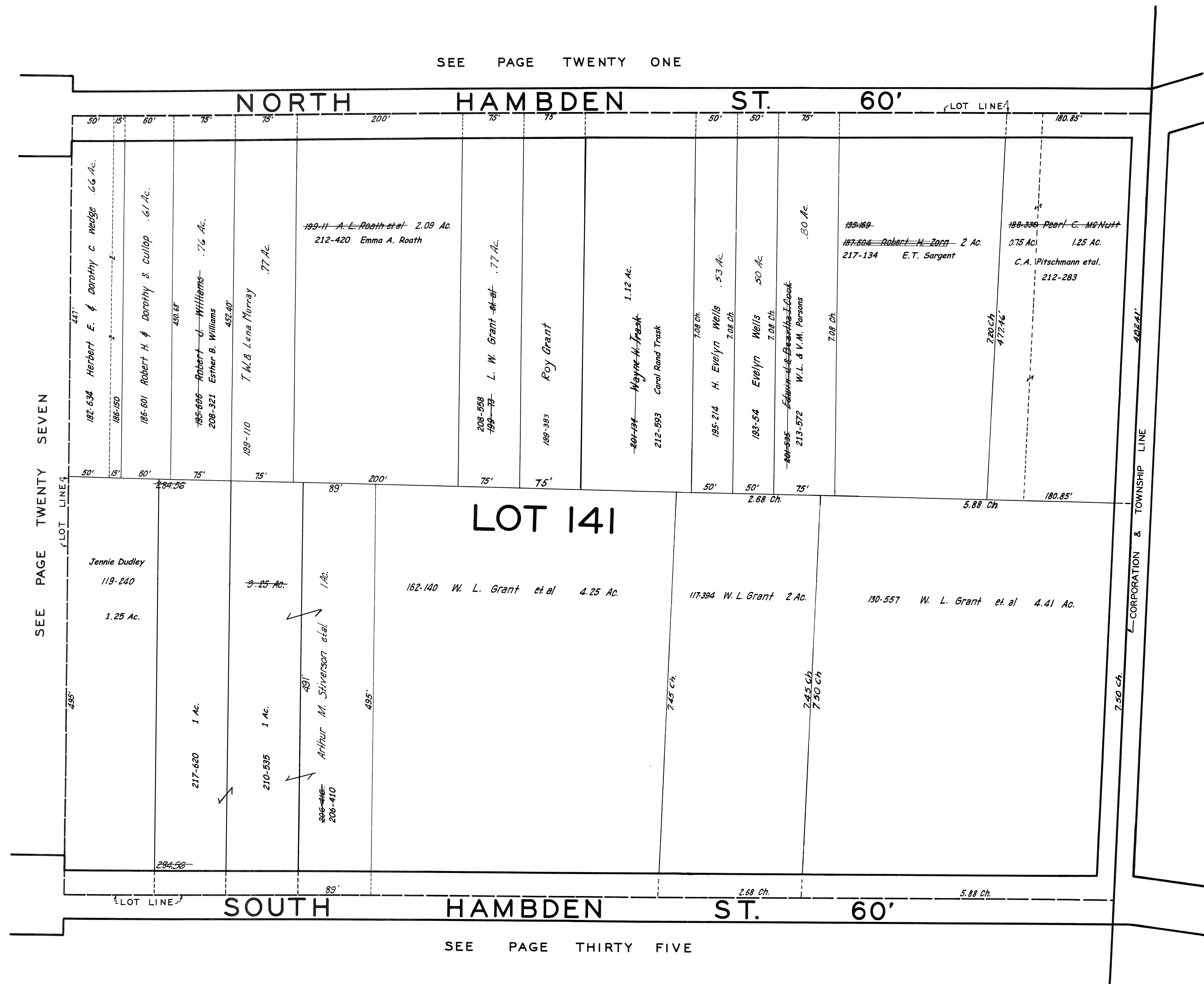


JAN. 1, 1941
FEB. 15, 1944

CHARDON
VIL - 26
NOT TO SCALE
1944

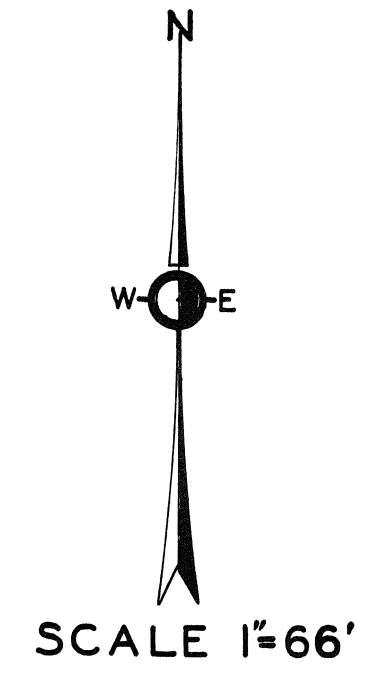
SEE PAGE TWENTY-SEVEN

SEE PAGE TWENTY ONE



SEE PAGE TWENTY SEVEN

LOT 141

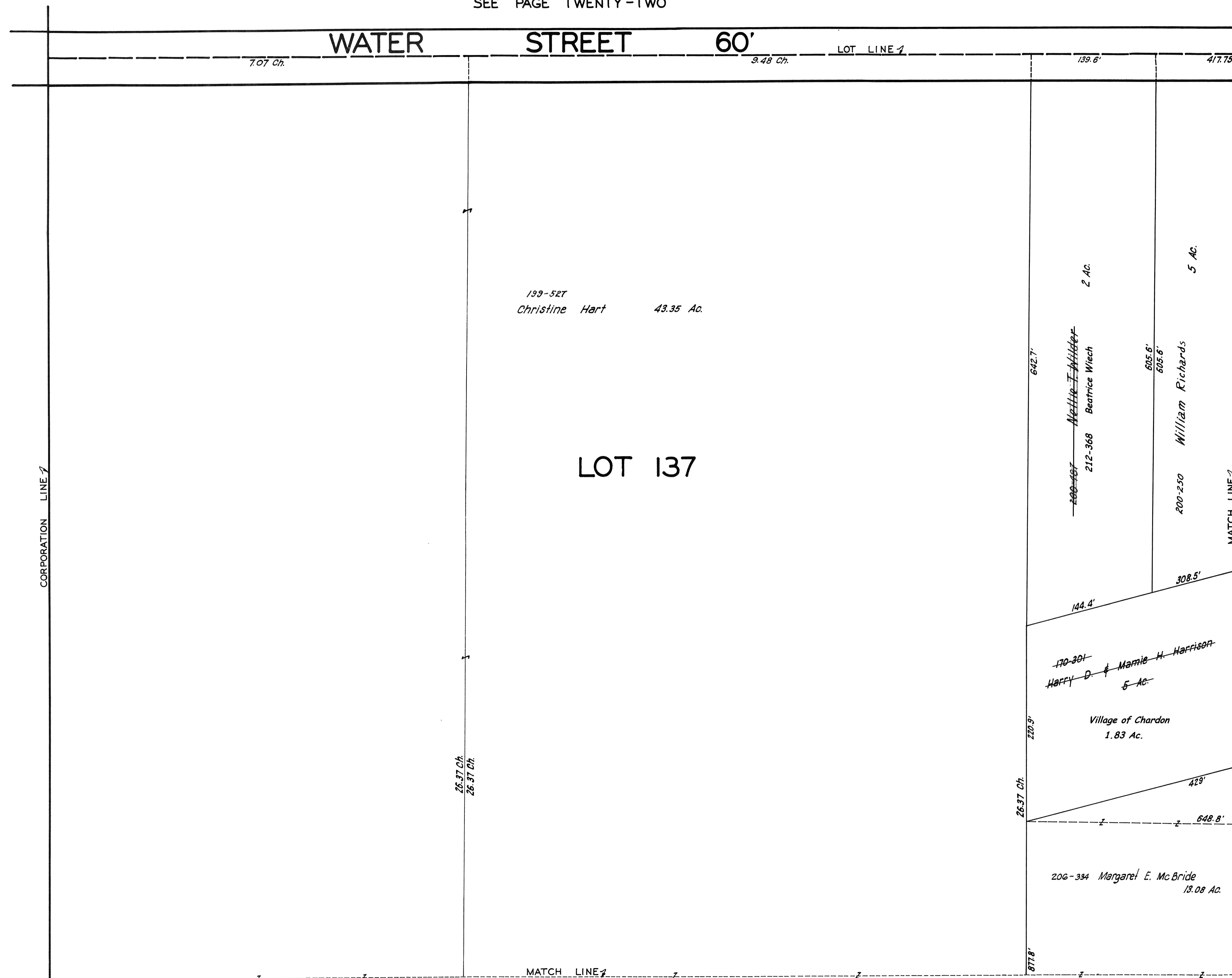


JAN. 1, 1944
FEB. 15, 1944

**CHARDON
VIL - 28
NOT TO SCALE
1944**

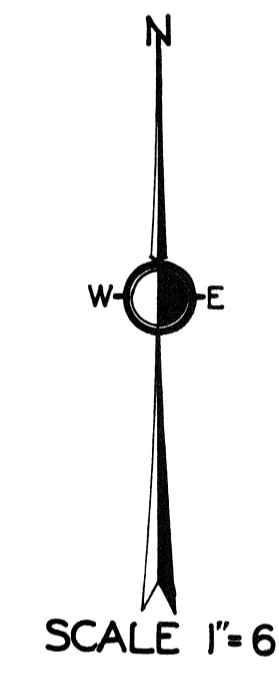
SEE PAGE THIRTY FIVE

SEE PAGE TWENTY-TWO



SEE PAGE THIRTY - SIX

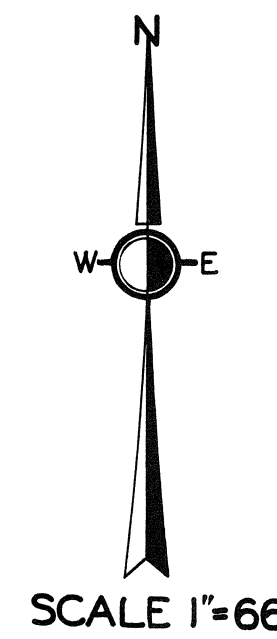
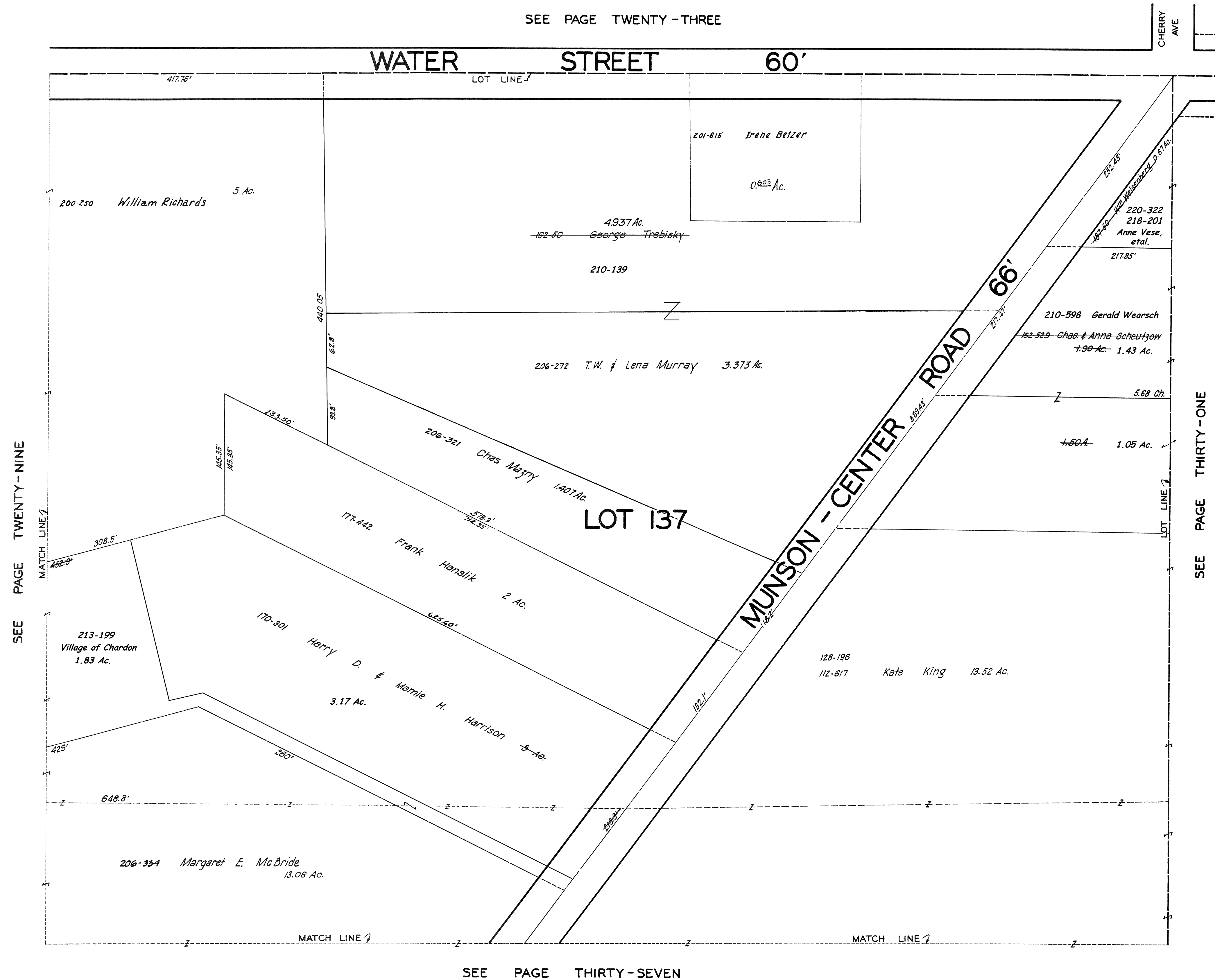
SEE PAGE THIRTY



JAN. 1, 1941
FEB. 15, 1944

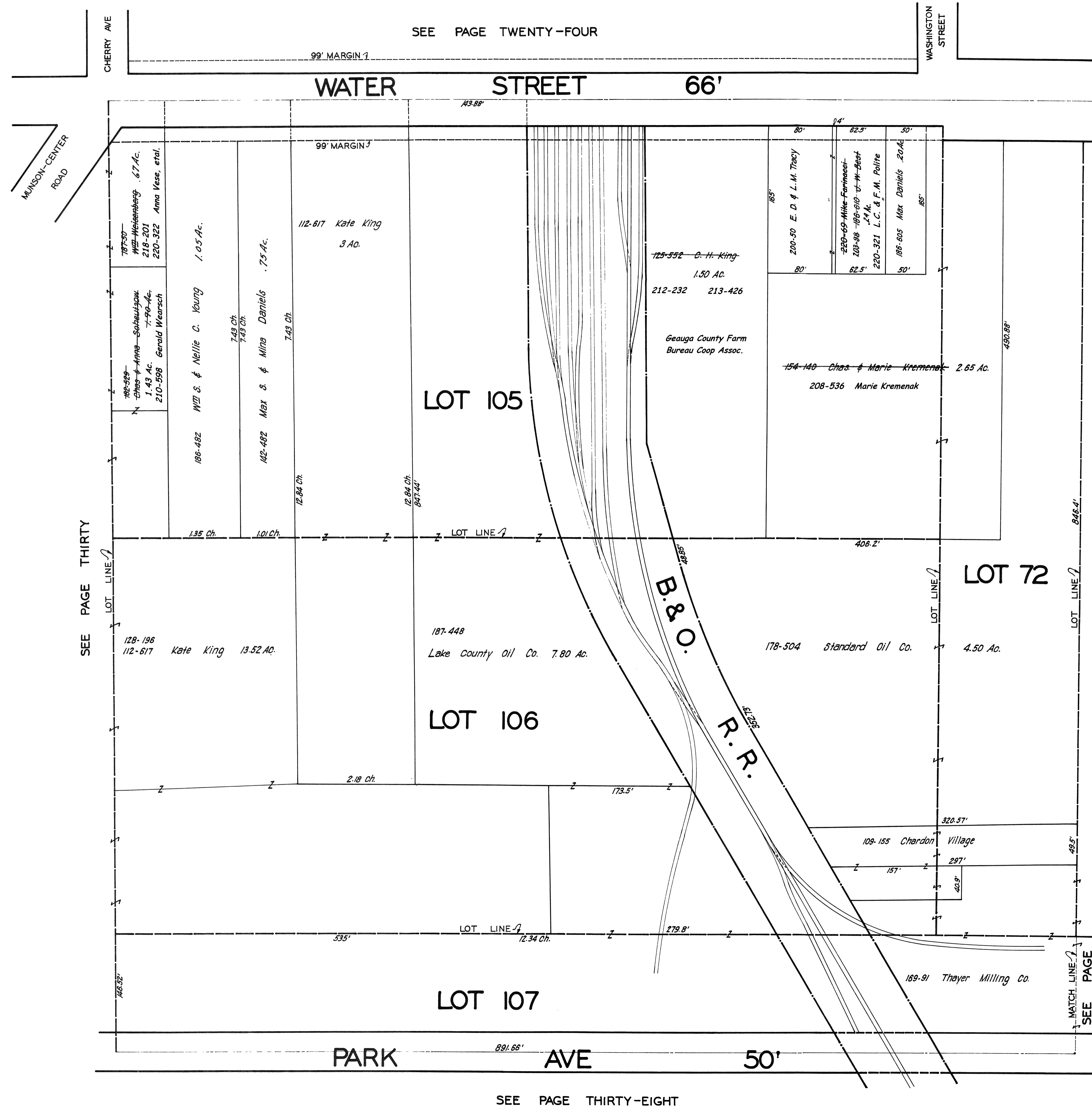
**CHARDON
VIL - 29
NOT TO SCALE
1944**

SEE PAGE TWENTY-THREE



JAN. 1, 1941
FEB. 15, 1944

**CHARDON
VIL - 30
NOT TO SCALE
1944**



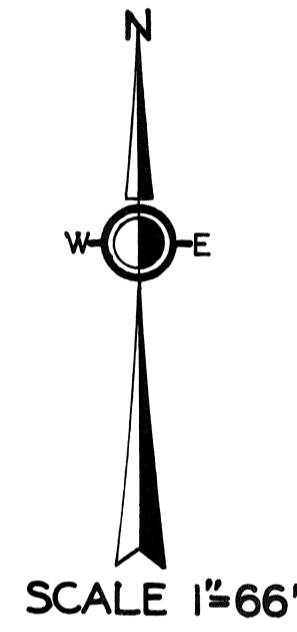
SEE PAGE TWENTY-FOUR

WATER STREET 66'

SEE PAGE THIRTY

SEE PAGE THIRTY-TWO

SEE PAGE THIRTY-EIGHT

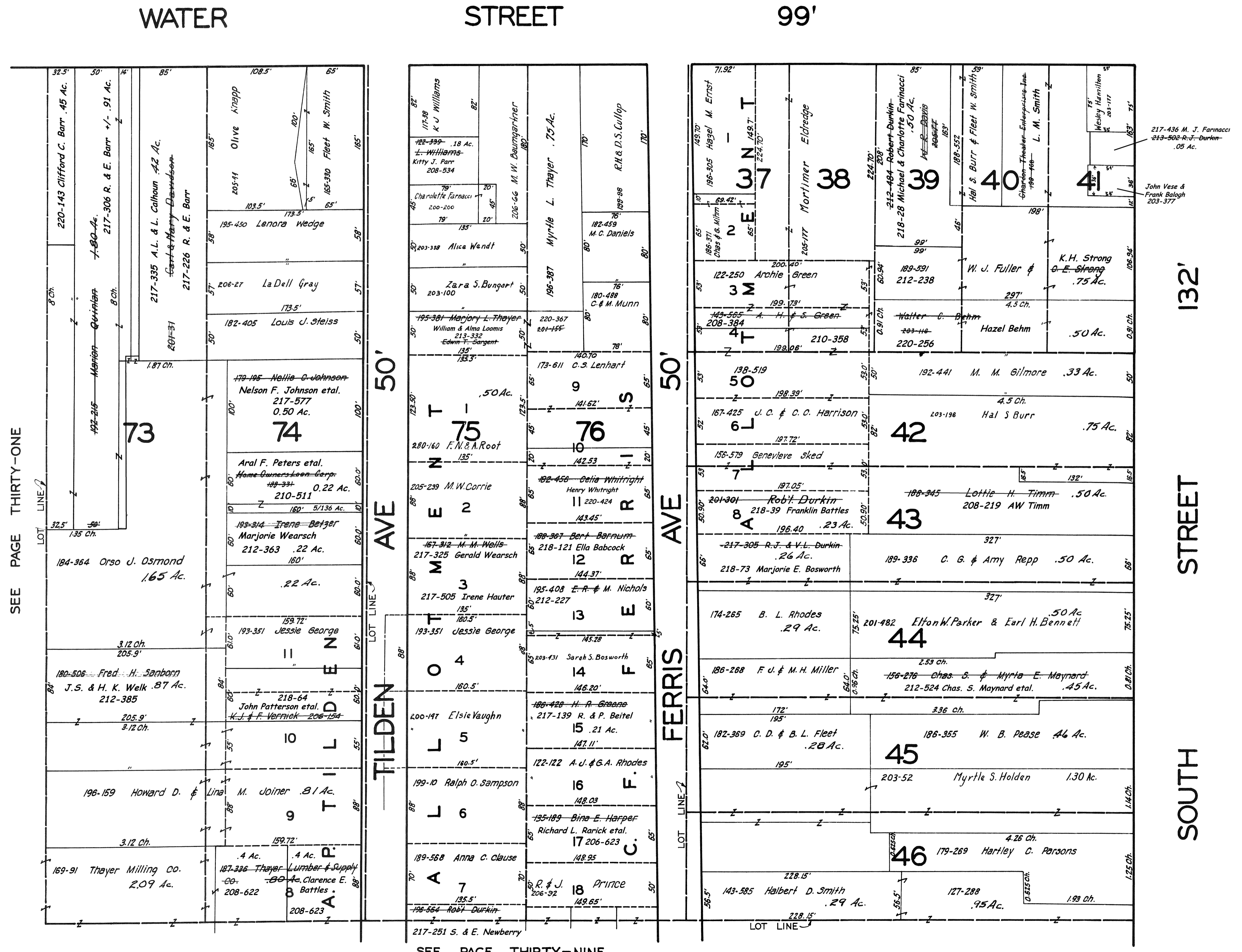


JAN. 1, 1941
FEB. 15, 1944

**CHARDON
VIL - 31
NOT TO SCALE
1944**

SEE PAGE THIRTY-NINE

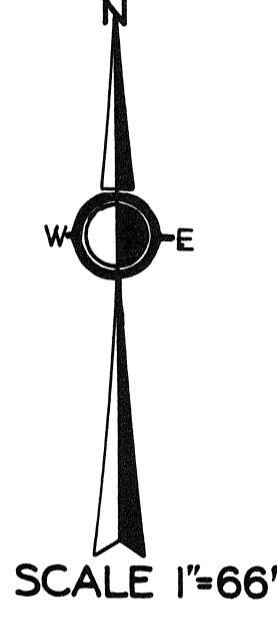
SEE PAGE TWENTY-FIVE



SEE PAGE THIRTY-ONE

SEE PAGE THIRTY-NINE

SEE PAGE THIRTY-THREE



JAN 1, 1944
FEB. 15, 1944

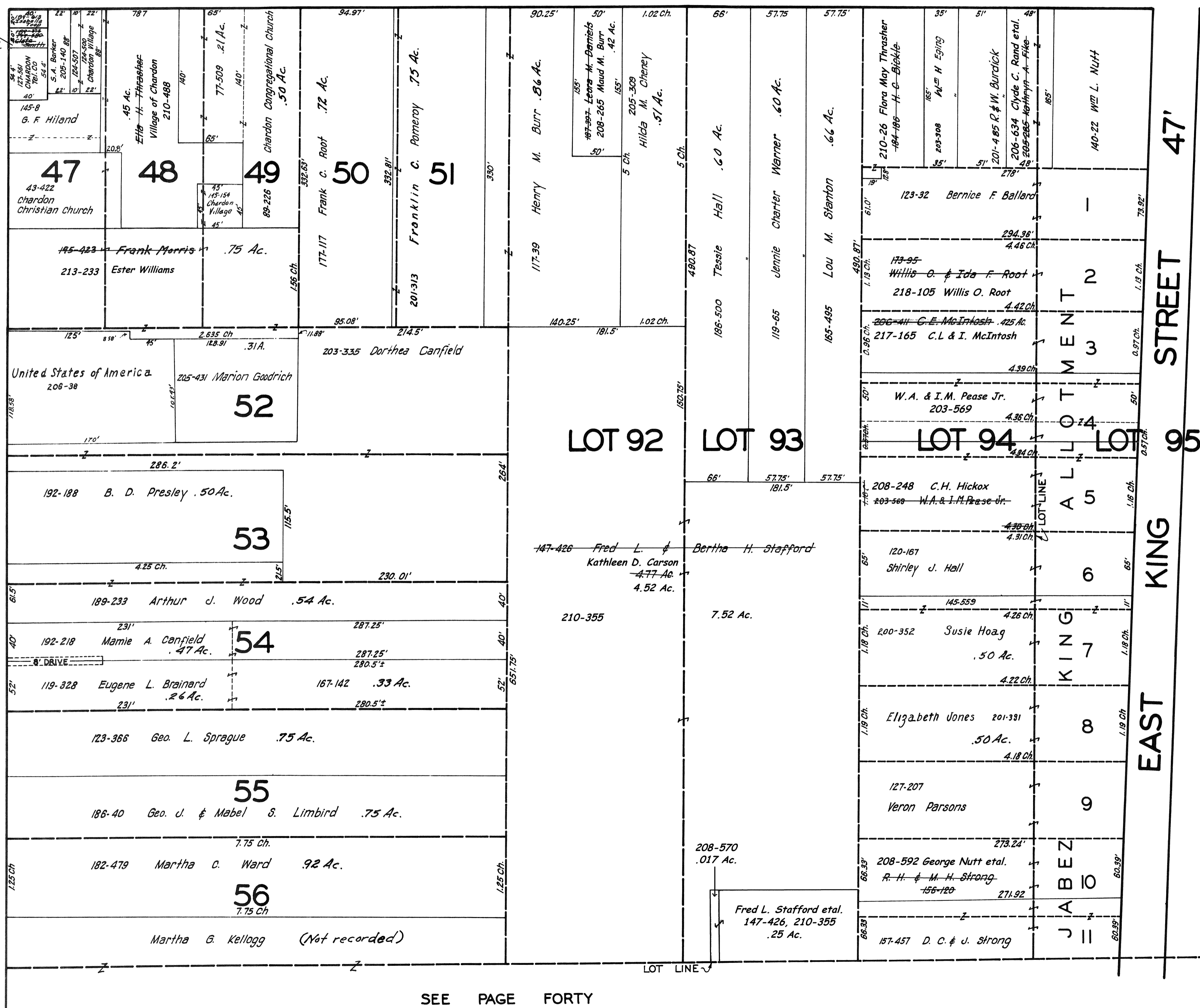
**CHARDON
VIL - 32
NOT TO SCALE
1944**

SEE PAGE TWENTY-SIX

SOUTH HAMBDEN STREET 99'

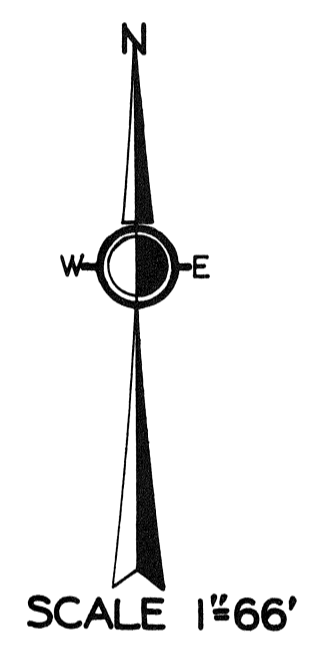
SOUTH STREET 132'

SEE PAGE THIRTY-TWO



SEE PAGE FORTY

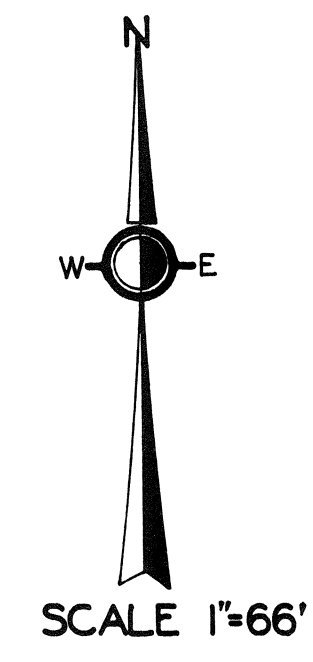
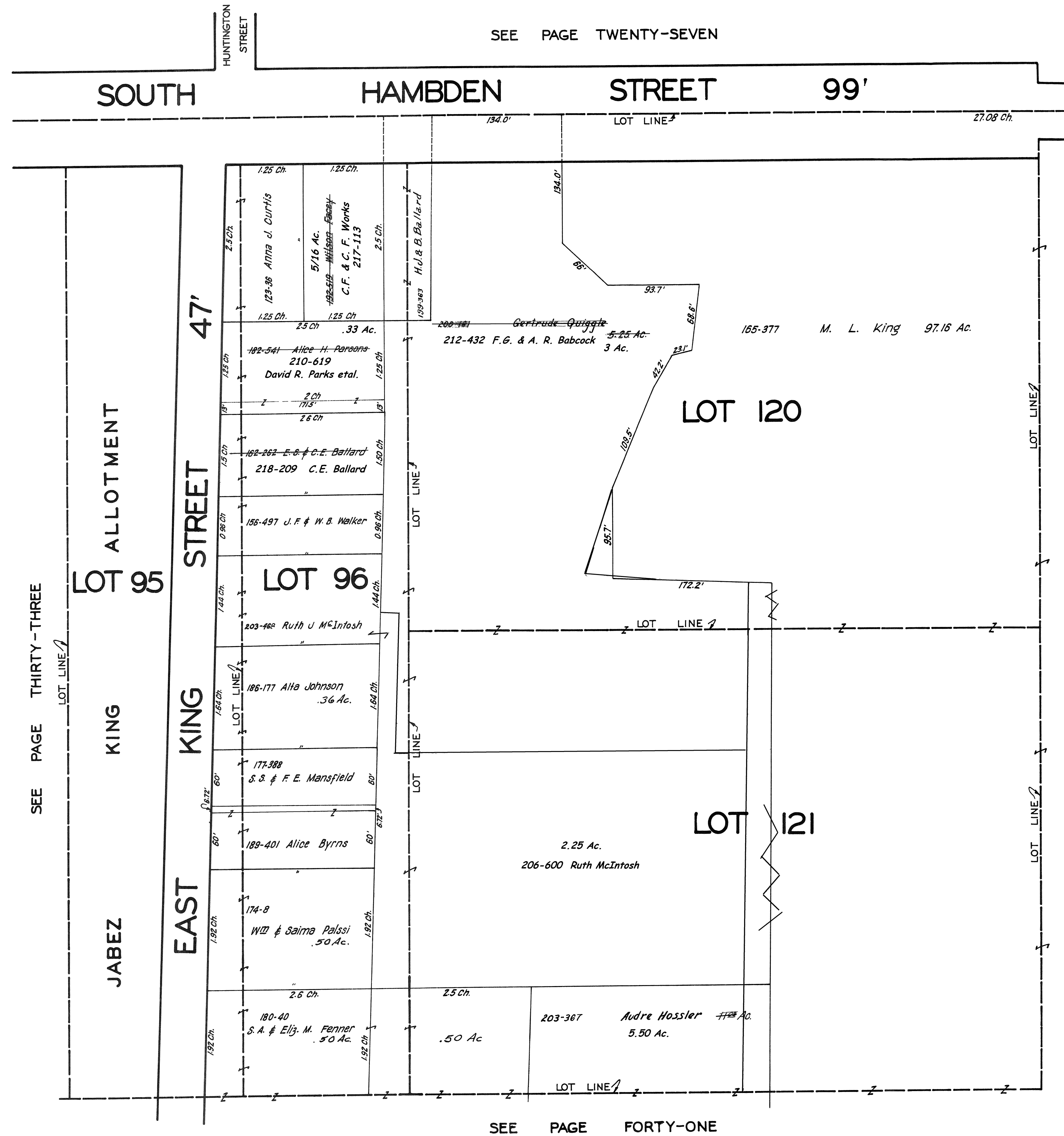
HUNTINGTON STREET



SEE PAGE THIRTY-FOUR

JAN. 1, 1944
FEB. 15, 1944

CHARDON VIL - 33 NOT TO SCALE 1944



JAN. 1, 1941
FEB. 15, 1944

**CHARDON
VIL - 34
NOT TO SCALE
1944**

SEE PAGE TWENTY-EIGHT

SO. HAMB DEN ST. 60'

LOT LINE

27.08 Ch.

165-377 M. L. King 97.16 Ac.

LOT 142

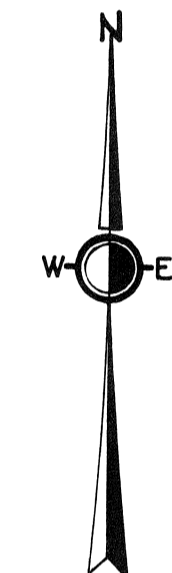
SEE PAGE THIRTY-FOUR

LOT LINE

MATCH LINE

SEE PAGE FORTY-TWO

TOWNSHIP
CORPORATION & TOWNSHIP LINE
HAMB DEN



SCALE 1"=66'

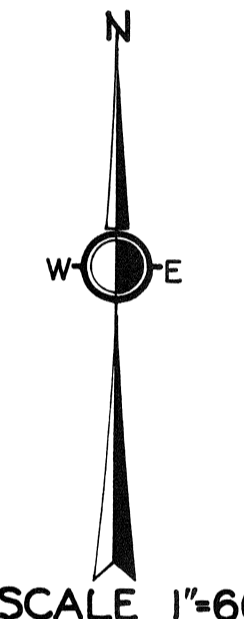
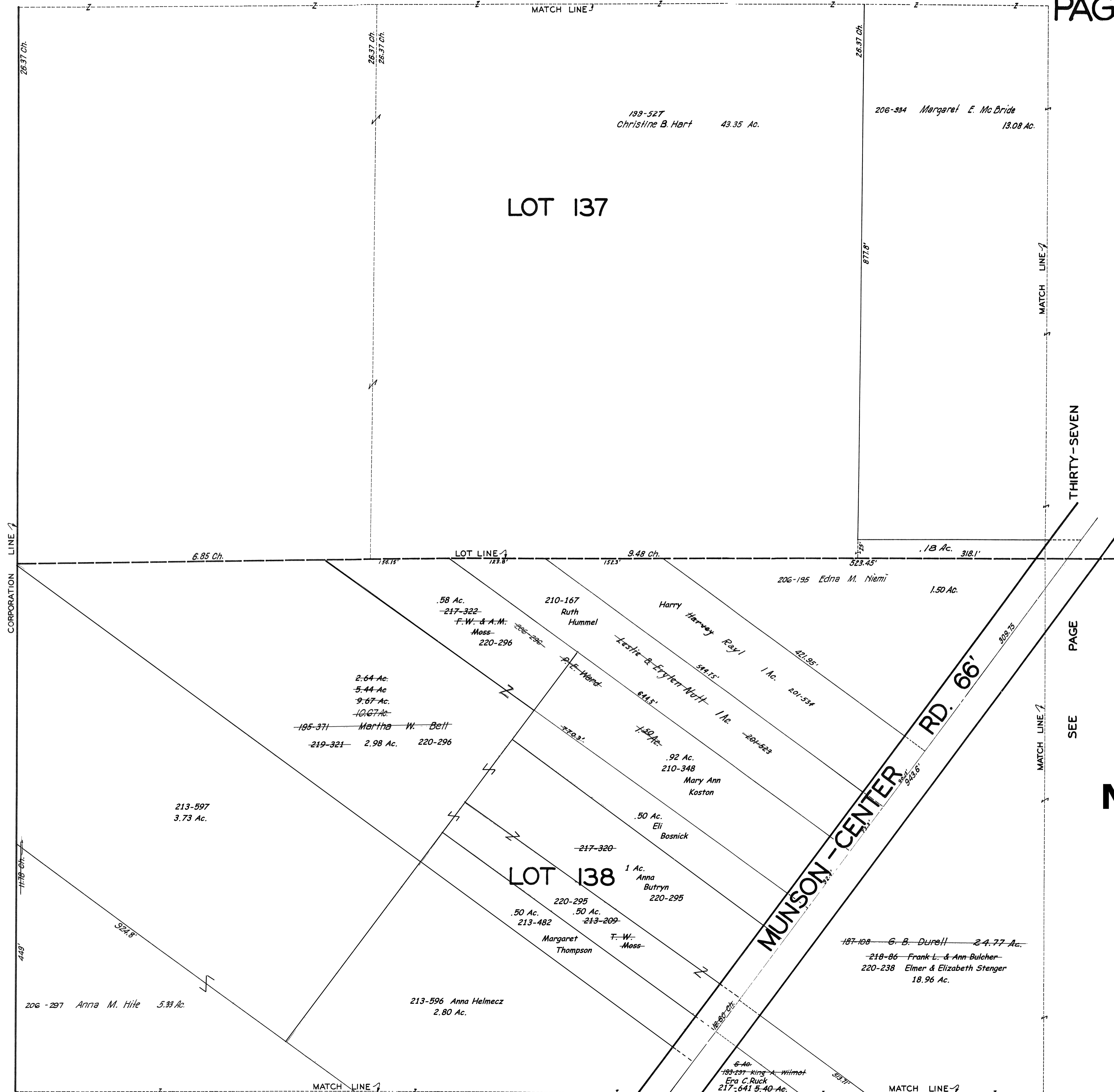
JAN. 1, 1941
FEB. 15, 1944

**CHARDON
VIL - 35
NOT TO SCALE
1944**

CHARDON VILLAGE

SEE PAGE TWENTY-NINE

SEE PAGE TWENTY-NINE



SCALE 1"=66'

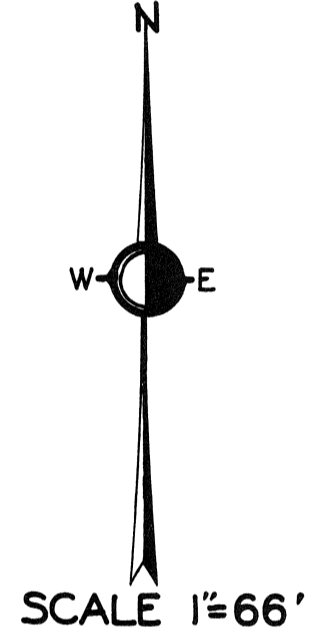
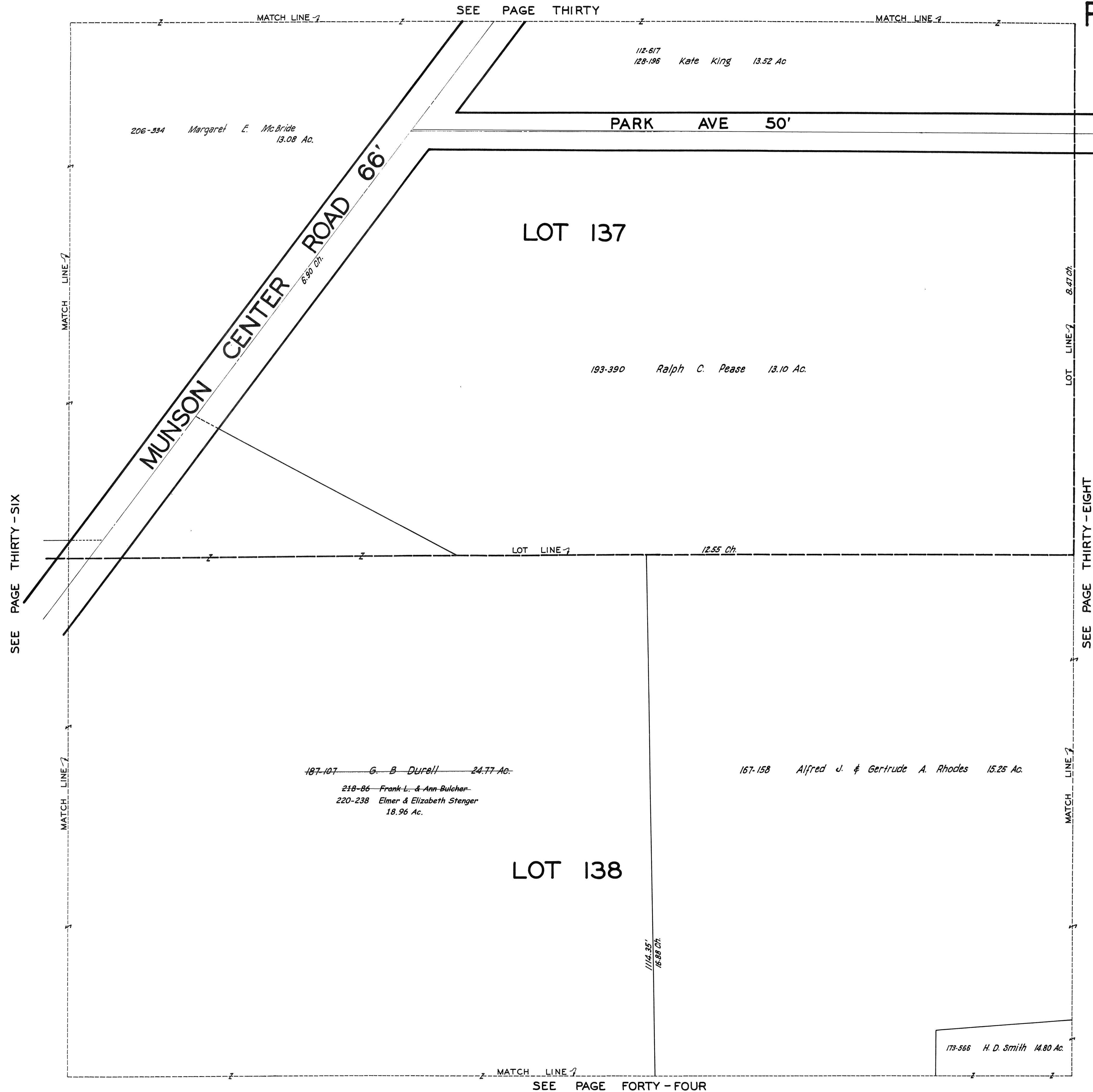
JAN. 1, 1941
FEB. 15, 1944

THIRTY-SEVEN
PAGE
SEE

**CHARDON
VIL - 36
NOT TO SCALE
1944**

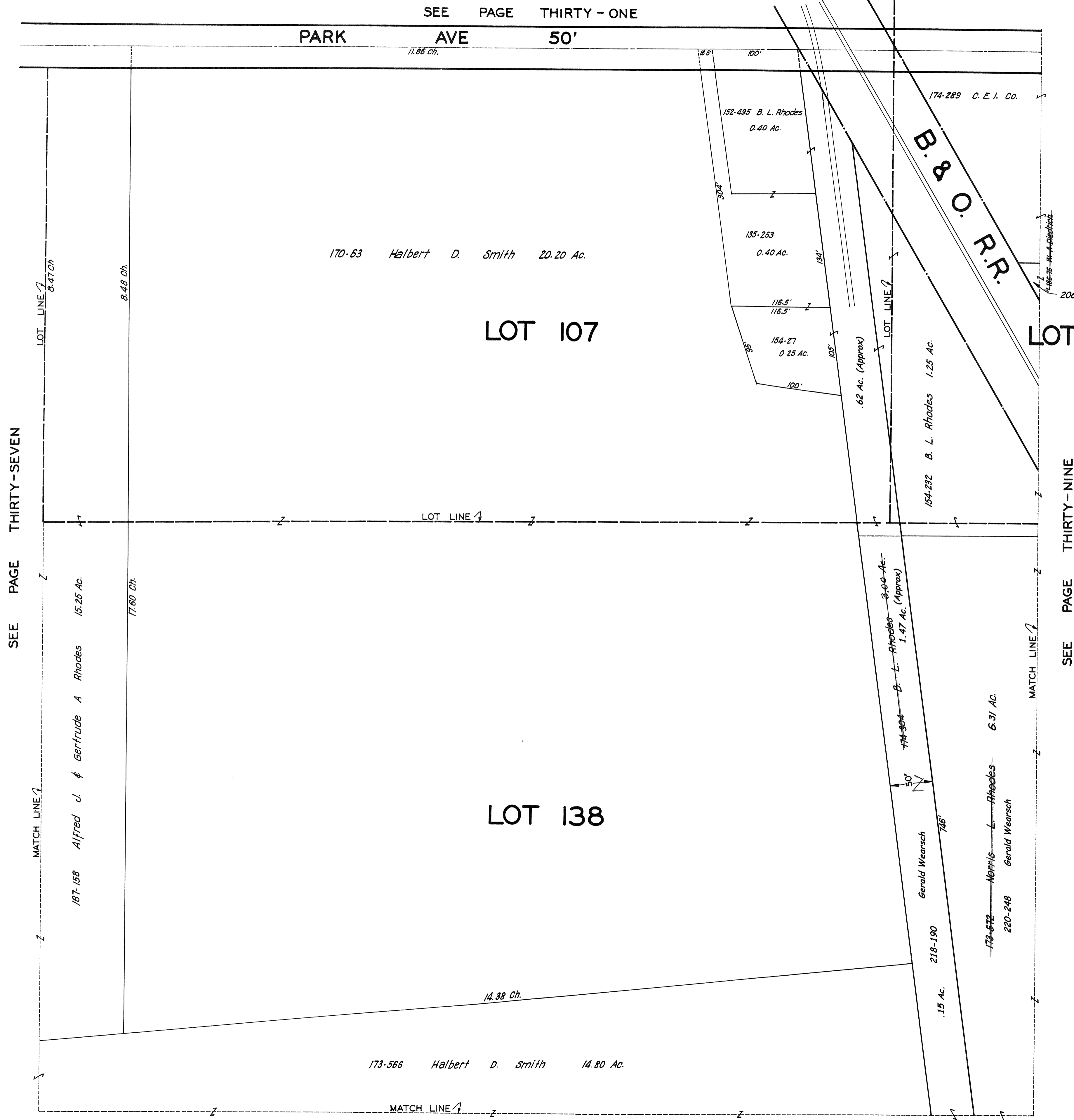
SEE PAGE FORTY-THREE

CHARDON VILLAGE



JAN. 1, 1941
FEB. 15, 1944

**CHARDON
VIL - 37
NOT TO SCALE
1944**



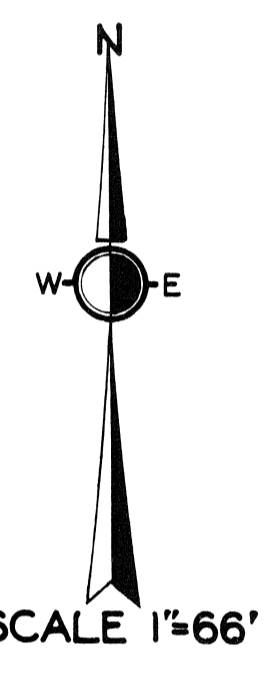
SEE PAGE THIRTY - ONE

PARK AVE 50'

SEE PAGE THIRTY-SEVEN

SEE PAGE THIRTY-NINE

SEE PAGE FORTY - FIVE



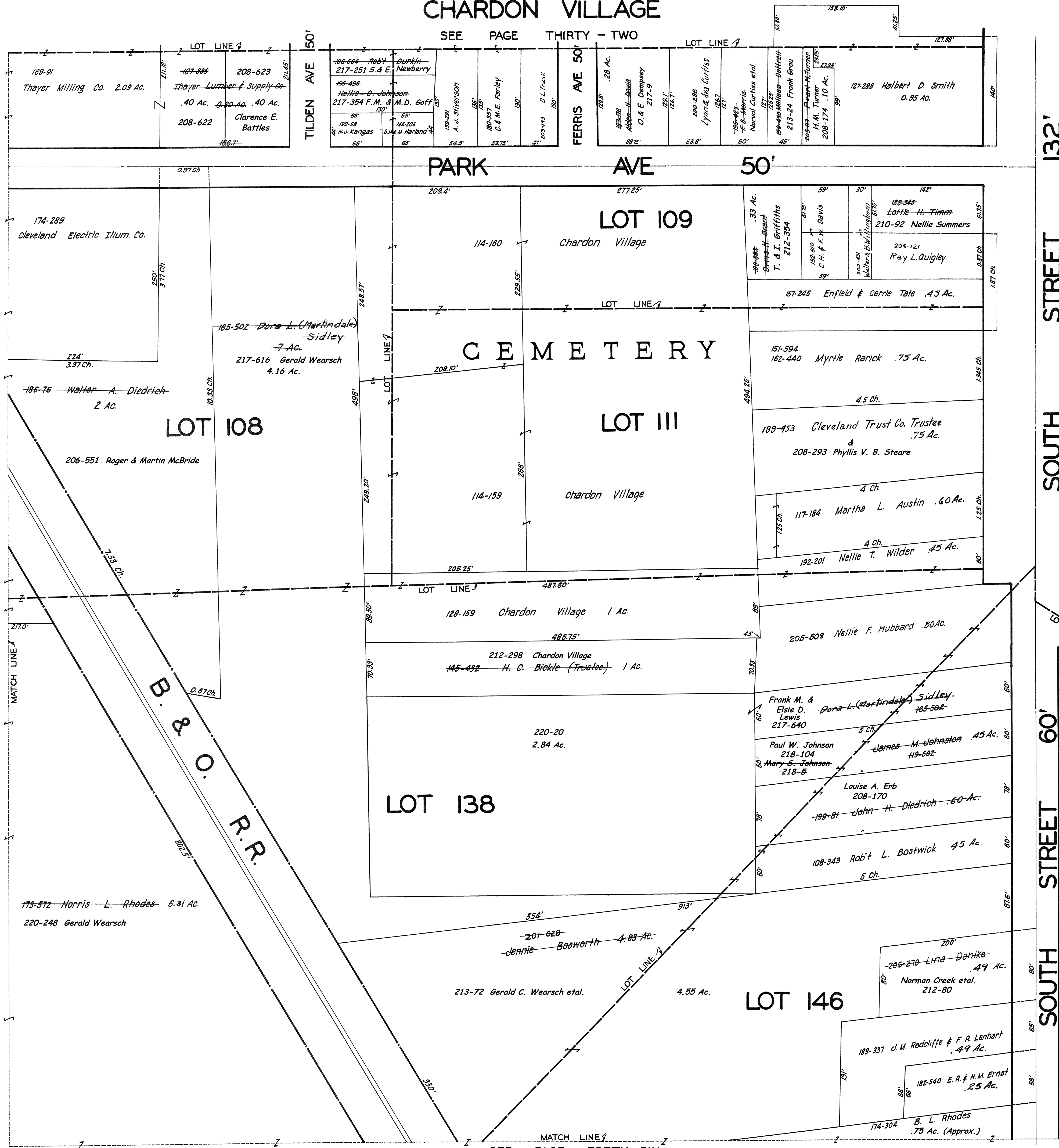
JAN. 1, 1941
FEB. 15, 1944

**CHARDON
VIL - 38
NOT TO SCALE
1944**

CHARDON VILLAGE

SEE PAGE THIRTY - TWO

SEE PAGE THIRTY-EIGHT



MOFFET AVE

FORTY

PAGE

SEE

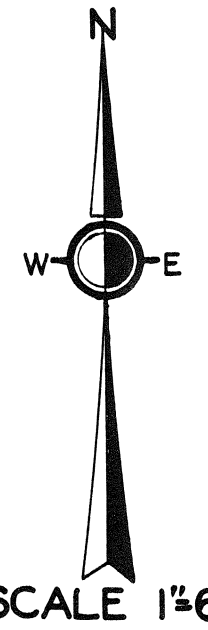
CLARIDON ROAD

60'

SOUTH STREET

SEE PAGE

FORTY



SCALE 1"=66'

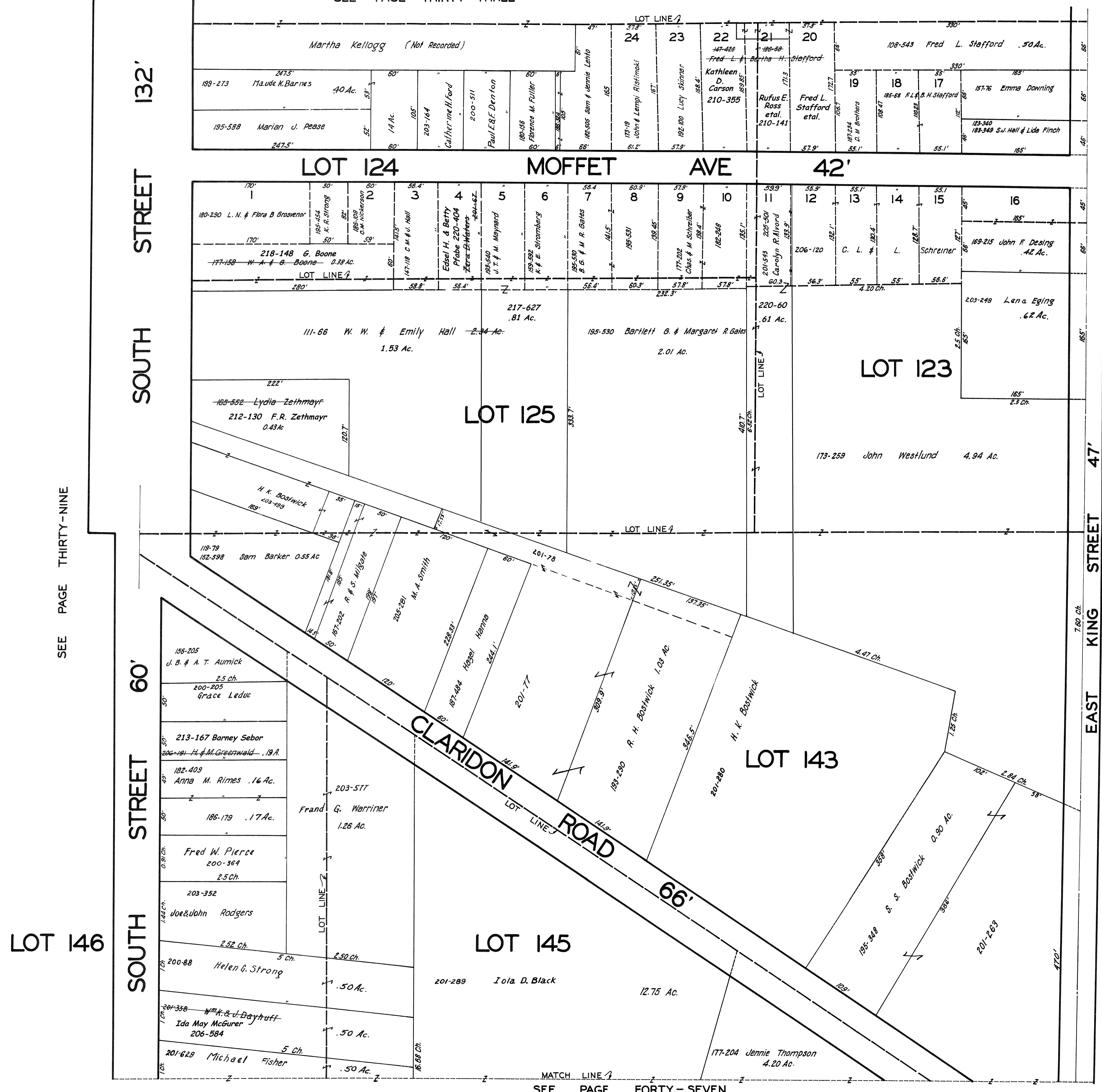
JAN. 1, 1941
FEB. 15, 1944

**CHARDON
VIL - 39
NOT TO SCALE
1944**

SEE PAGE FORTY-SIX

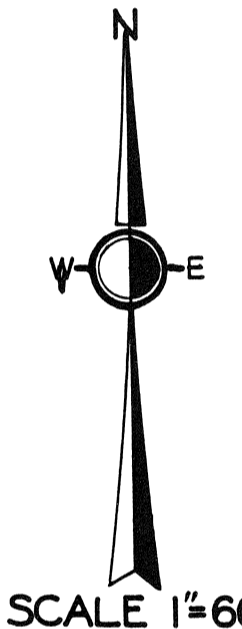
CHARDON VILLAGE

SEE PAGE THIRTY-THREE



SEE PAGE THIRTY-NINE

LOT 146



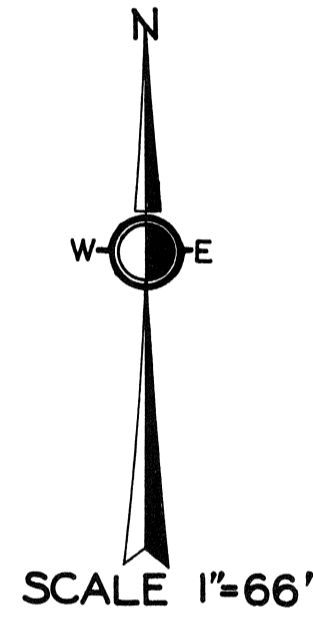
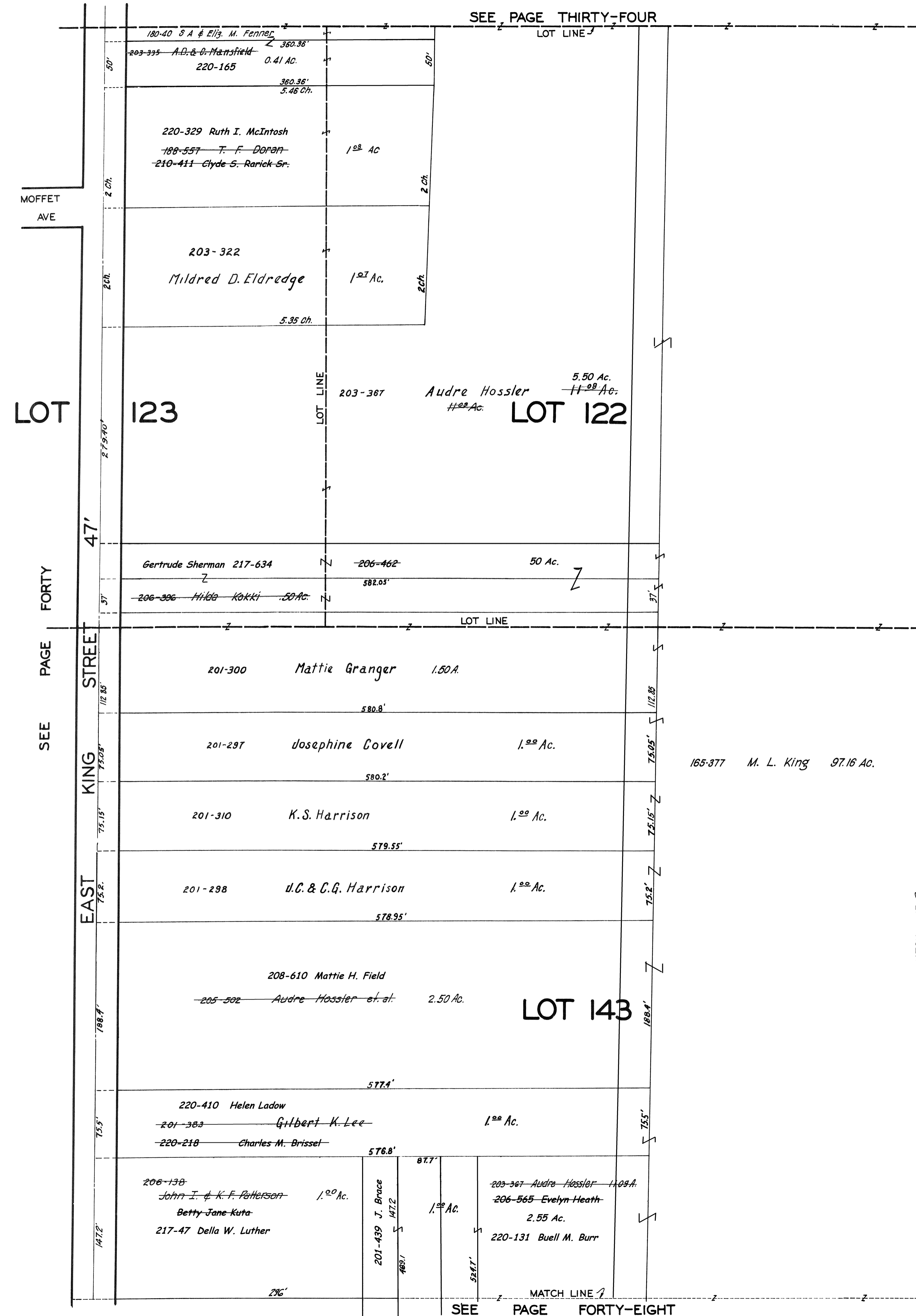
SCALE 1"=66'

JAN. 1, 1941
FEB. 15, 1944

**CHARDON
VIL - 40
NOT TO SCALE
1944**

SEE PAGE FORTY-SEVEN

CHARDON VILLAGE



JAN. 1, 1941
FEB. 15, 1944

**CHARDON
VIL - 41
NOT TO SCALE
1944**

LOT FORTY

SEE PAGE FORTY-TWO

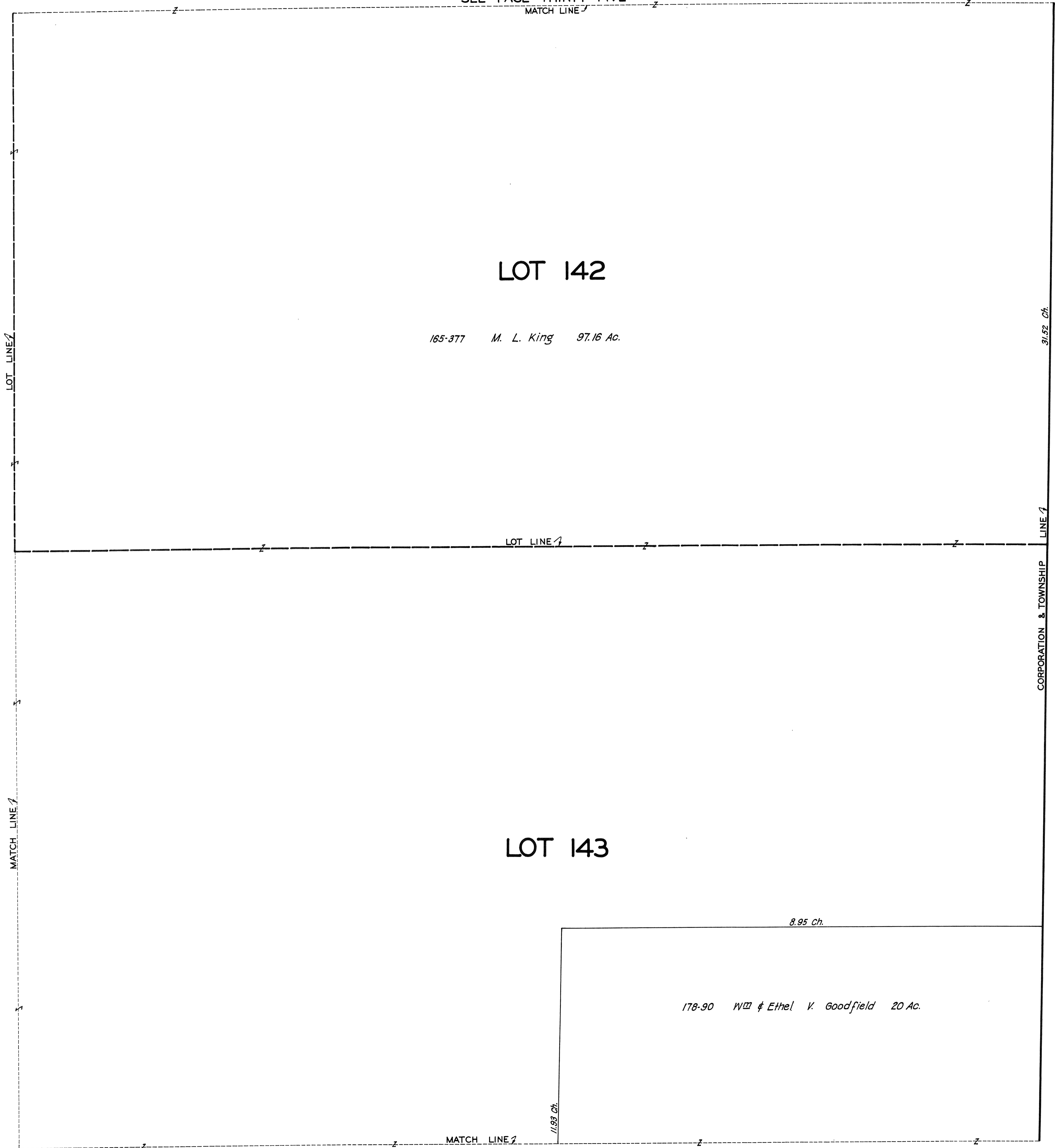
SEE PAGE FORTY-TWO

MATCH LINE

CHARDON VILLAGE

SEE PAGE THIRTY-FIVE
MATCH LINE

SEE PAGE FORTY-ONE



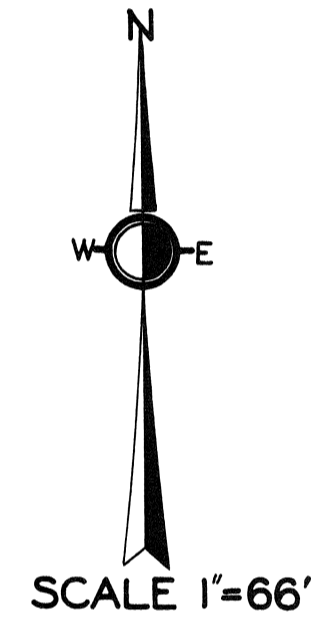
165-377 M. L. King 97.16 Ac.

LOT 142

LOT 143

178-90 Wm & Ethel V. Goodfield 20 Ac.

31.52 ch.
CORPORATION & TOWNSHIP LINE
HAMBDEN TOWNSHIP



~~JAN. 1, 1941~~
FEB. 15, 1944

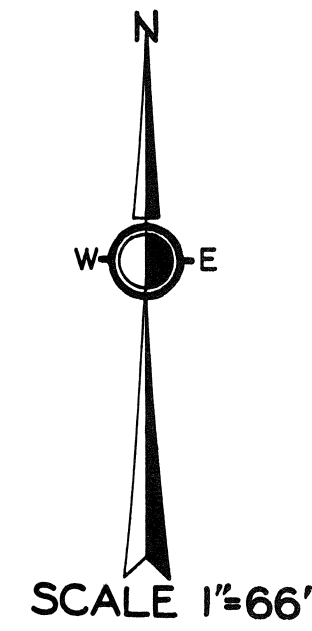
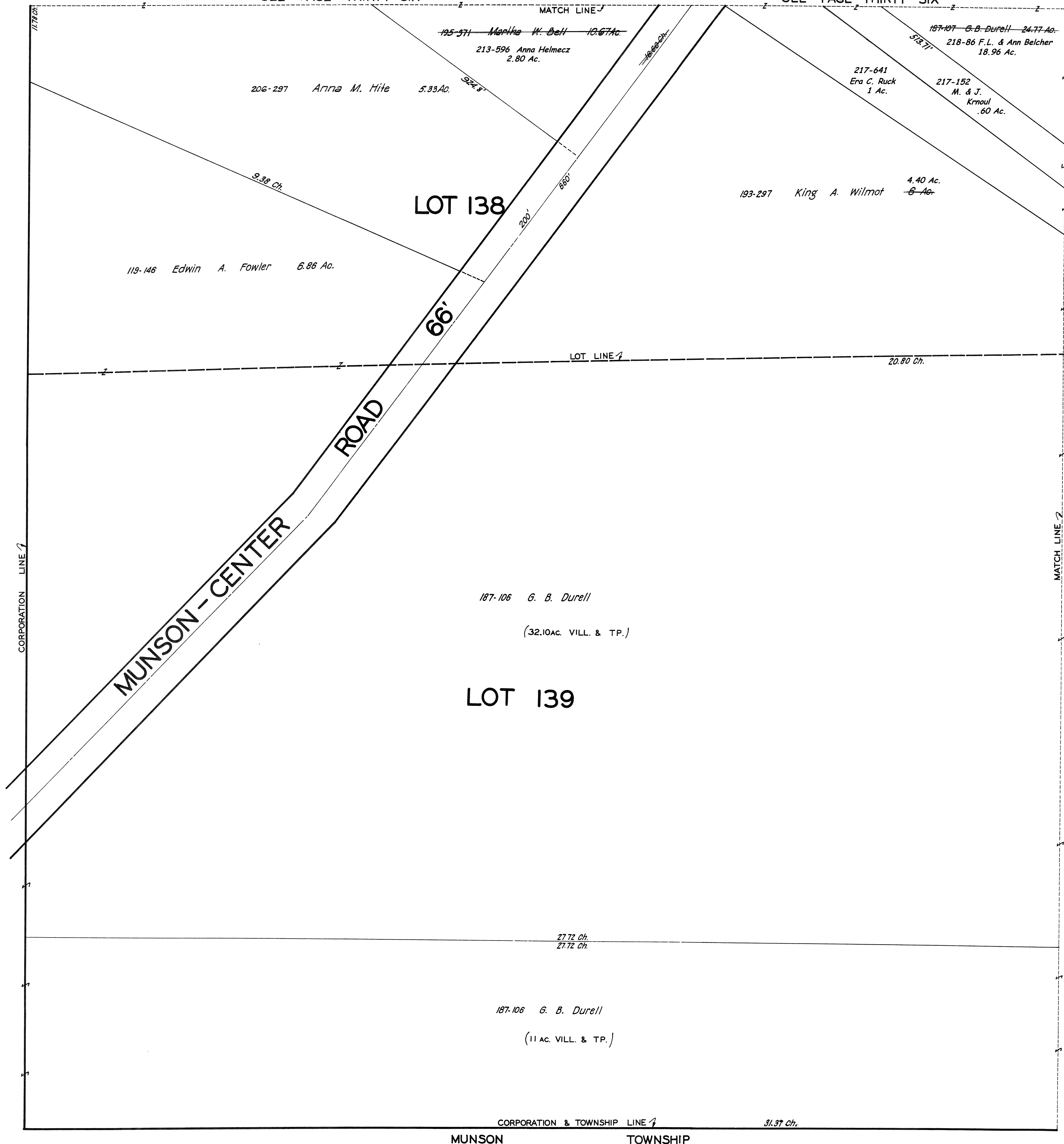
**CHARDON
VIL - 42
NOT TO SCALE
1944**

SEE PAGE FORTY-NINE

CHARDON VILLAGE

SEE PAGE THIRTY-SIX

SEE PAGE THIRTY-SIX

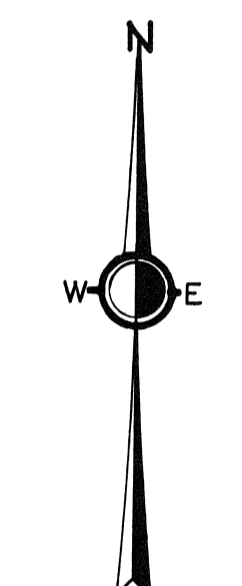
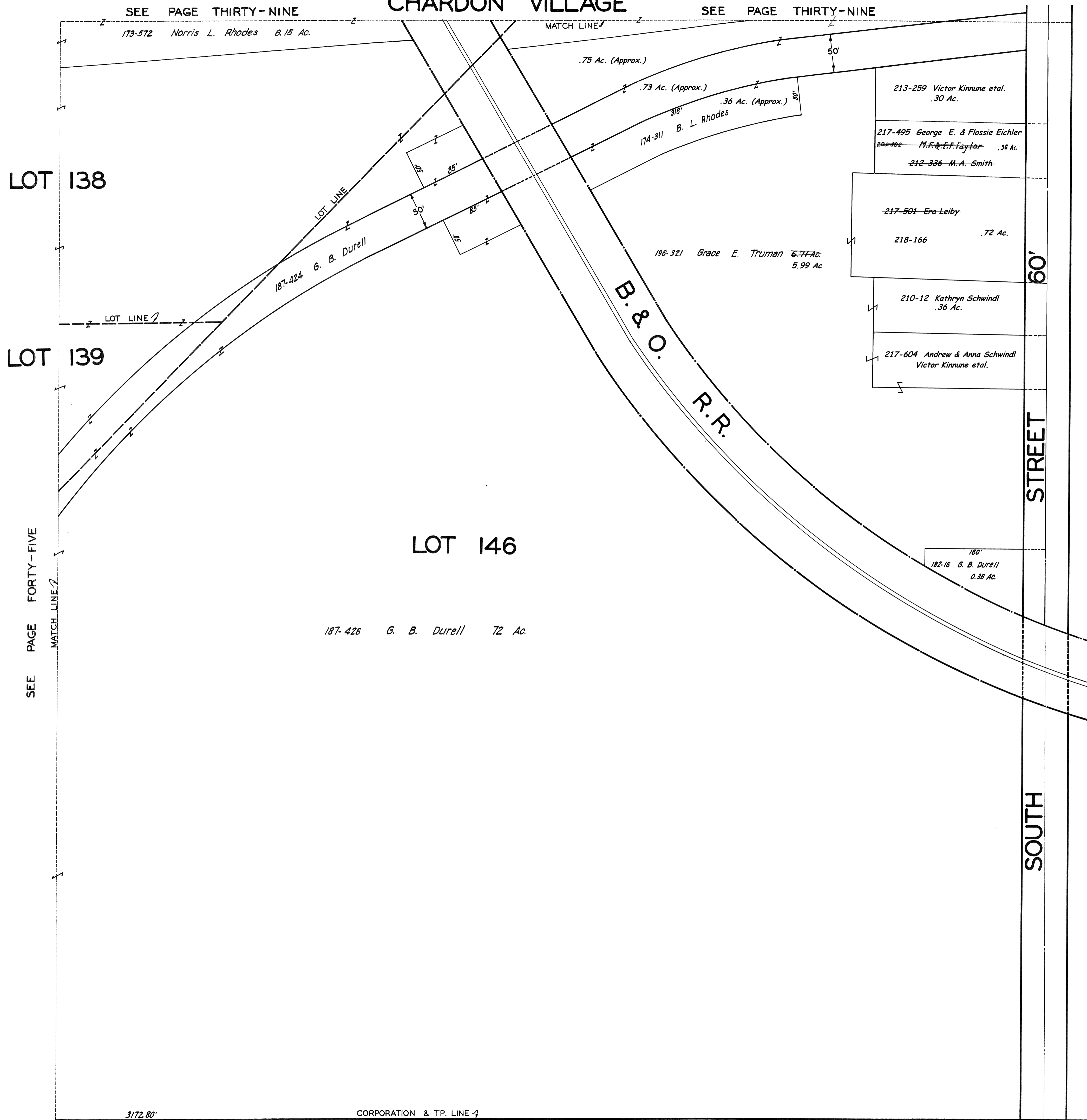


SEE PAGE FORTY-FOUR

JAN. 1, 1941
FEB. 15, 1944

**CHARDON
VIL - 43
NOT TO SCALE
1944**

CHARDON VILLAGE



SCALE 1"=66'

JAN. 1, 1941
FEB. 15, 1944

CHARDON
VIL - 46
NOT TO SCALE
1944

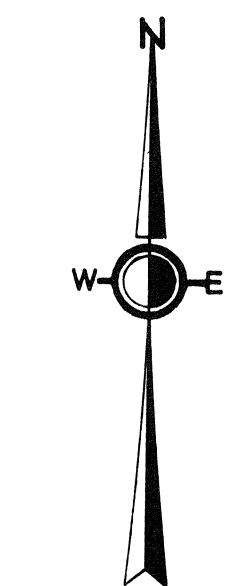
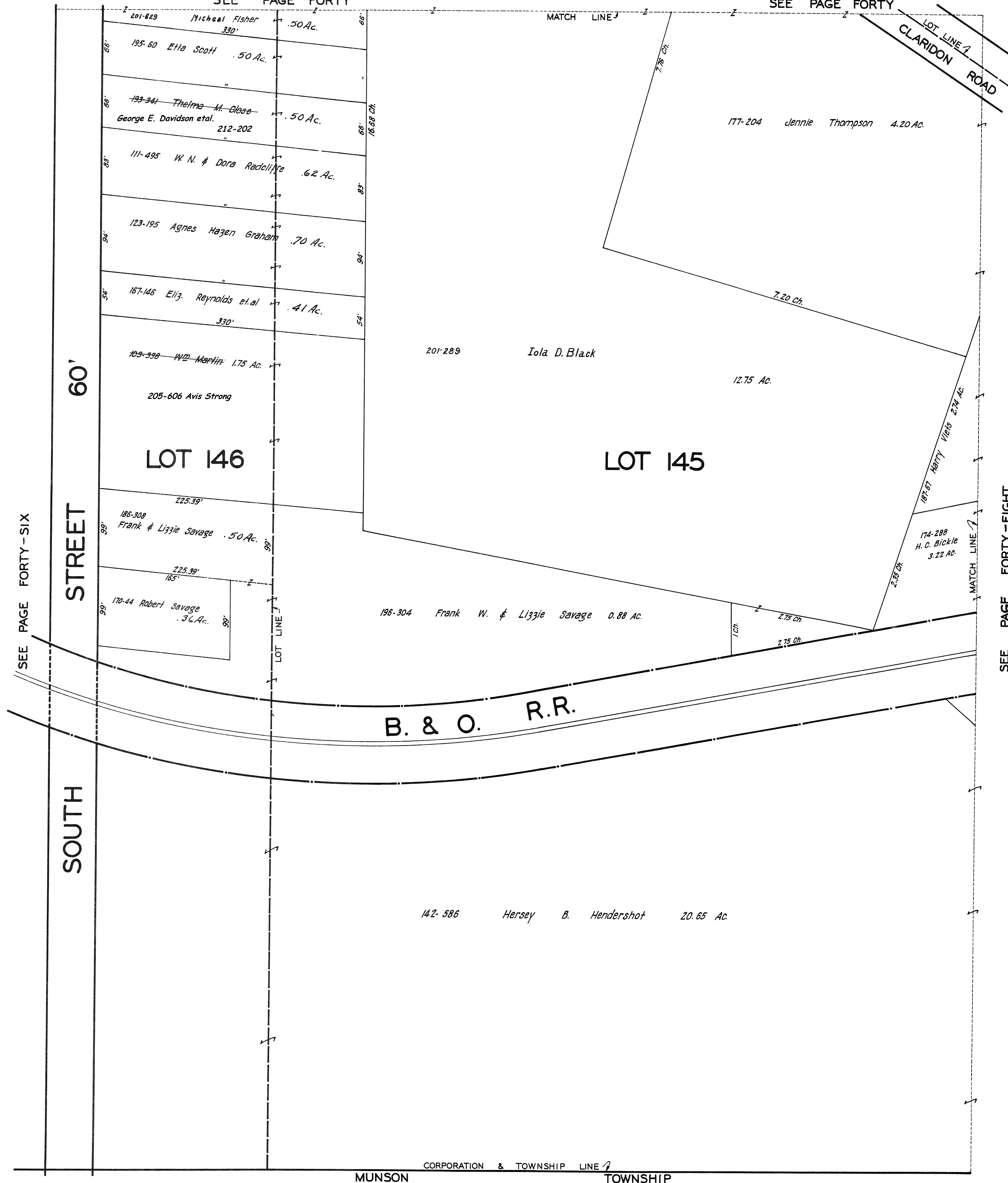
SEE PAGE FORTY-FIVE

SEE PAGE FORTY-SEVEN

CHARDON VILLAGE

SEE PAGE FORTY

SEE PAGE FORTY



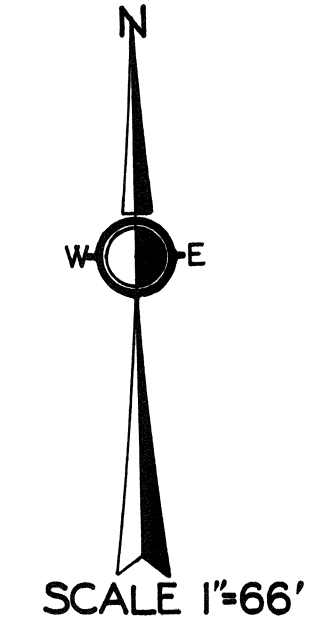
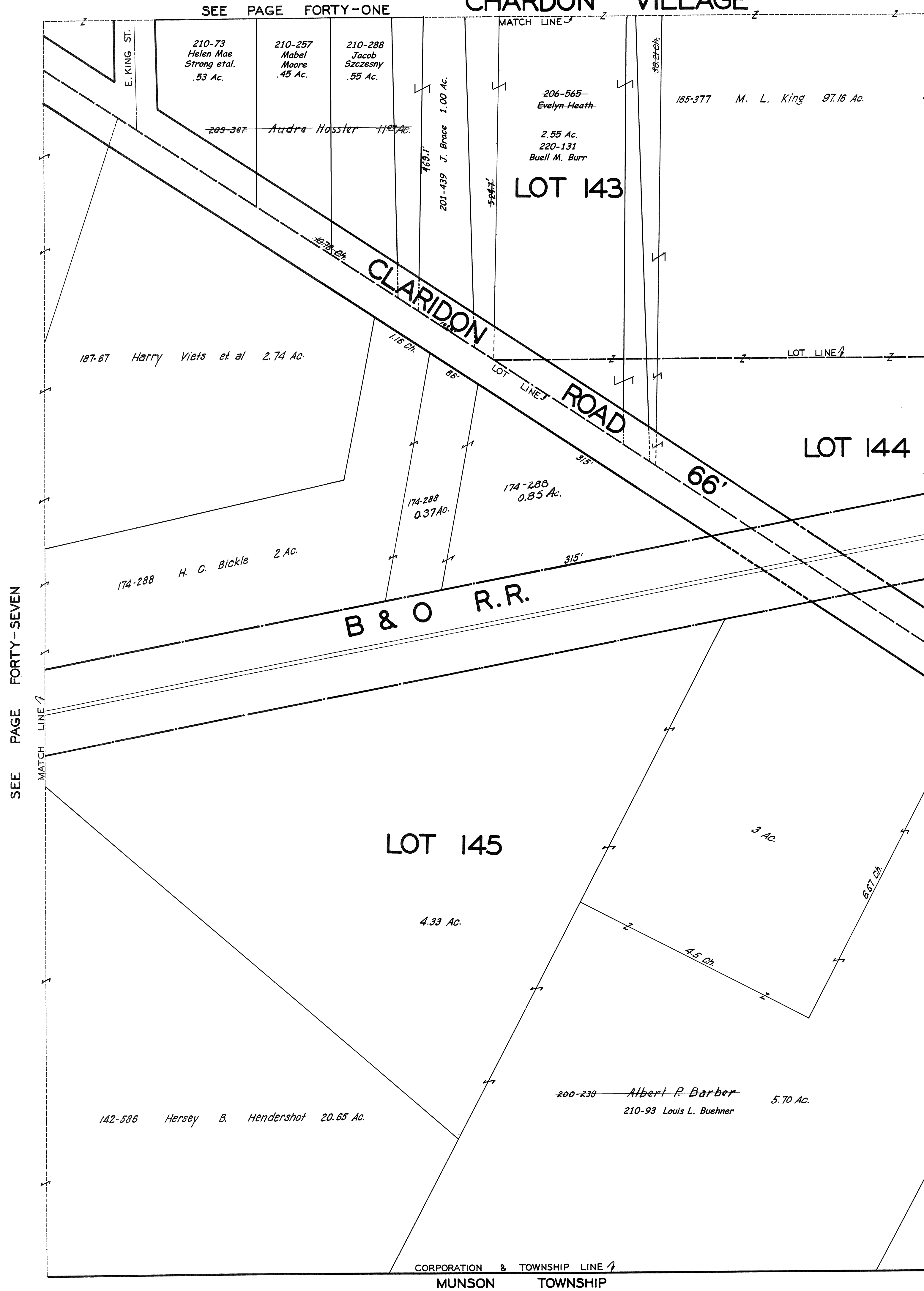
SCALE 1"=66'

JAN. 1, 1941
FEB. 15, 1944

**CHARDON
VIL - 47
NOT TO SCALE
1944**

SEE PAGE FORTY-SIX

SEE PAGE FORTY-EIGHT



JAN. 1, 1941
 FEB. 15, 1944

**CHARDON
 VIL - 48
 NOT TO SCALE
 1944**